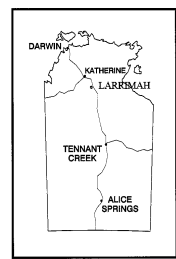
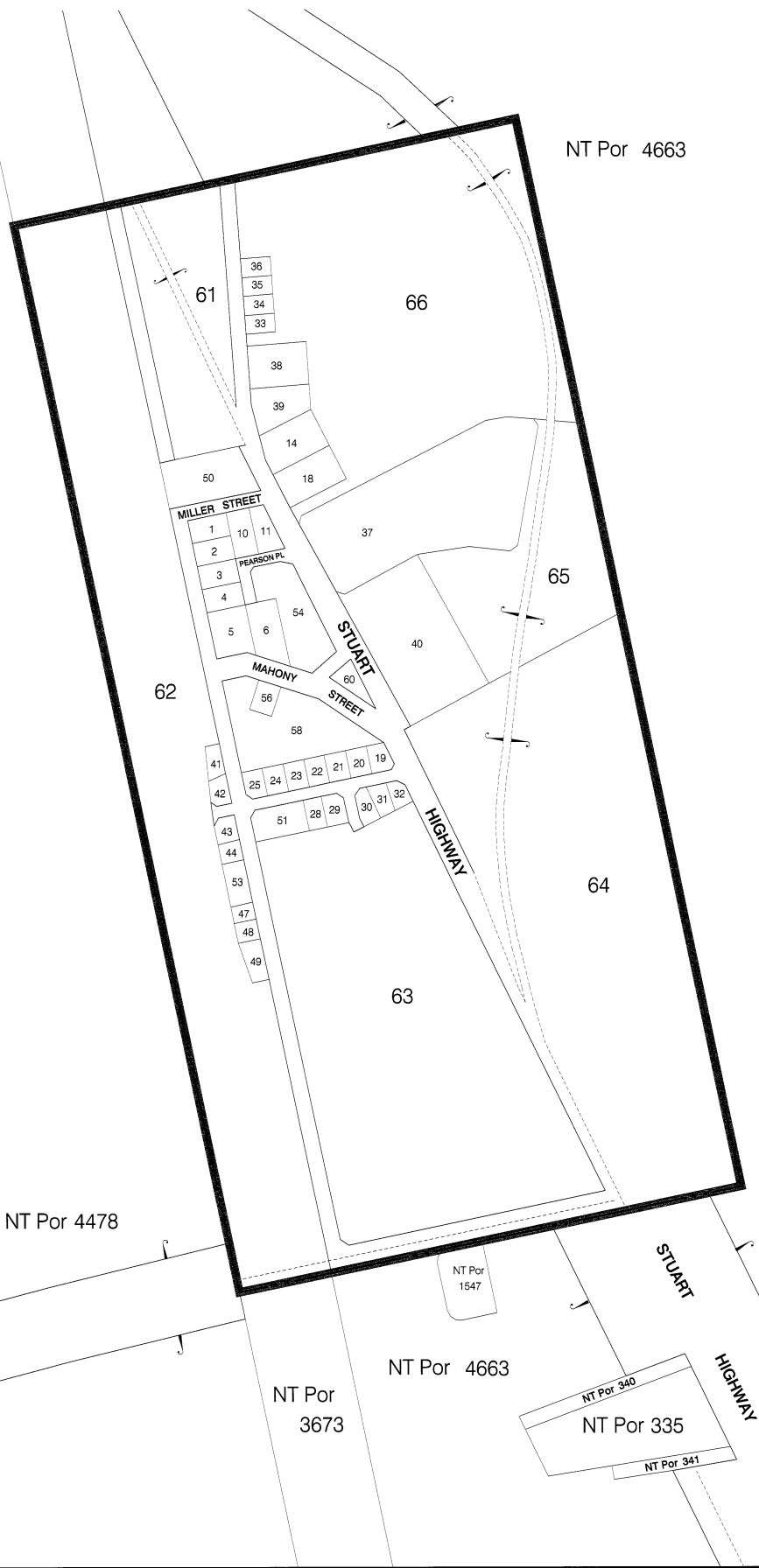


LARRIMAH BUILDING AREA (BBLAR 001)



NT Por 4478

NT Por 4663

NT Por 3673

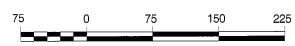
NT Por 340
NT Por 335

NT Por 341

NT Por 1547

Town Boundary ——— • • • ———
Northern Territory Government Gazette No. G43, 31 October 1984
Building Area Boundary —————

The Northern Territory of Australia does not warrant that the product or any part of it is correct or complete and will not be liable for any loss, damage or injury suffered by any person as a result of its inaccuracy or incompleteness. You are encouraged to note any error or omission in the material by calling 8999 7865.



AS
Minister for Lands and Planning
Date: 10/9/04

Northern Territory Government
Department of Infrastructure, Planning and Environment

CP4967

Cadastral Current as at 17/08/2004 Source: Northern Territory DCDB