


LAKE BENNETT LOCALITY BUILDING AREA (BBLAB 001)

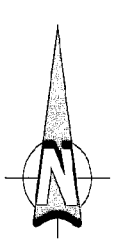
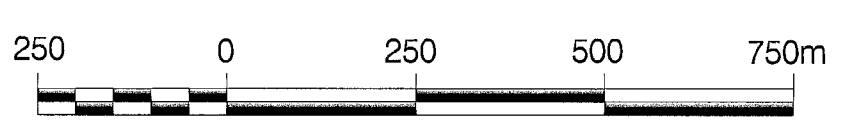


NT Por
3837

GDA
Zone 52

Building Area Boundary 

The Northern Territory of Australia does not warrant that the product or any part of it is correct or complete and will not be liable for any loss, damage or injury suffered by any person as a result of its inaccuracy or incompleteness. You are encouraged to notify any error or omission in the material by calling 8999 7665



Minister for Lands and Planning
Date:

Cadastre Current as at 24/08/2004 Source: Northern Territory DCDB

 Northern Territory Government
Department of Infrastructure, Planning and Environment

CP4966