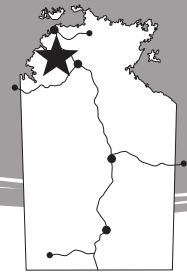


Douglas River Esplanade Conservation Area



Fact Sheet

Permanent water and a large variety of trees attract many birds, fish and other animals to this Conservation Area. The area protects part of the Douglas River and its riverine wildlife.

Along the river, springs bubble to the surface from underlying groundwater aquifers. Quiet, shady pools, rushing cascades, sandy banks and unusual limestone formations feature here.

Access (see map)


If you are travelling south, take the Old Stuart Highway scenic route from Adelaide River. If travelling north take the scenic route just north of Hayes Creek, then take the Ooloo Road until you reach Douglas Daly Park. (see map).


The Conservation Area is located approximately 140 km from Katherine and 200 km from Darwin. Once in the Conservation Area an unsealed road provides dry season access (May - September) for all vehicles.


When to Visit

The most comfortable time to visit is in the dry season (May - September). Heavy rains during the wet season (October - April) may cause road closures.

What to See and Do

 **Picnicking** - there are three designated day-use picnic areas.

 **Walking** - follow the Douglas River to explore the riverine habitat. Enjoy the quiet pools, sandy banks and cascades.

 **Camping** - a large camping area, including nine well spaced bush camp sites, is located along the river. Sites offer a variety of bush camping experiences.

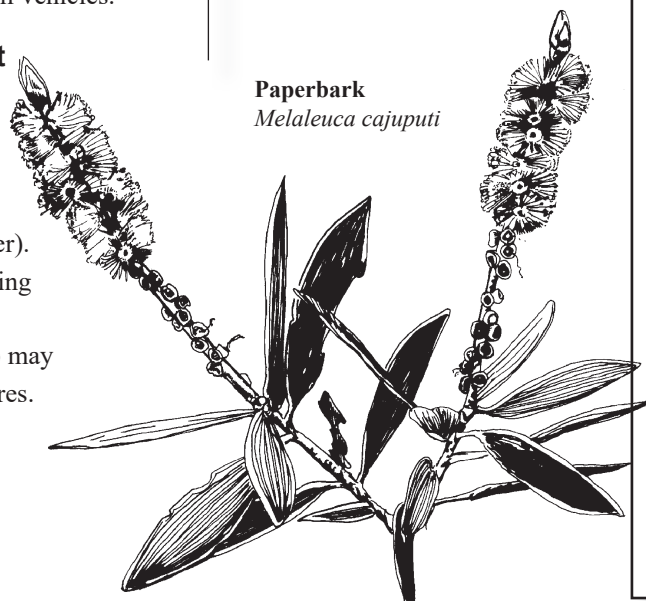
This area is managed by Douglas Daly Tourist Park. Visitors are requested to check in at the office where you will be allocated camp sites. Camping fees apply. More information available at the Douglas Daly Park Store, phone 8978 2479.

Safety and Comfort

- **NO SWIMMING** - Saltwater Crocodiles inhabit this river. **BeCrocodilewise.**
- Carry and drink plenty of water.
- Wear a shady hat, sunscreen and insect repellent.
- Wear suitable clothing and footwear.
- Carry a first aid kit.
- Avoid strenuous activity during the heat of the day.
- Ensure your vehicle is well maintained and equipped.
- Check wet season road conditions on 1 800 246 199.

Please Remember

- No bins are provided, please take your rubbish away with you.
- Keep to designated roads and tracks.
- All cultural items and wildlife are protected.
- Pets are not permitted in this Park.
- Nets, traps and firearms are not permitted.
- A permit is required for Drone use - conditions apply and it must be obtained prior to your arrival in the Park.
- Use fuel stoves if possible.
- Take care with fire. Light fires only in fireplaces provided.
- Collect fallen timber only.
- Avoid using soaps and detergent in or near waterways.
- Camp in numbered sites only. Each site has a maximum capacity.
- Please do not clear vegetation to make your camp.
- Some sites are closed each year to allow revegetation.
- Bury toilet waste 15 cm deep at least 100 m away from the river.
- Check that your vehicle is not transporting pests like weeds and Cane Toads.



Paperbark
Melaleuca cajuputi

Parks & Wildlife Commission of the Northern Territory

Batchelor Office
Ph: (08) 8999 3947

www.parksandwildlife.nt.gov.au

Head Office - Level 1, JHV2
Jape Homemaker Village,
356 Bagot Road, MILLNER, NT, 0810
GPO Box 1448 DARWIN

Ph: (08) 8999 4555



Douglas River Esplanade Conservation Area

