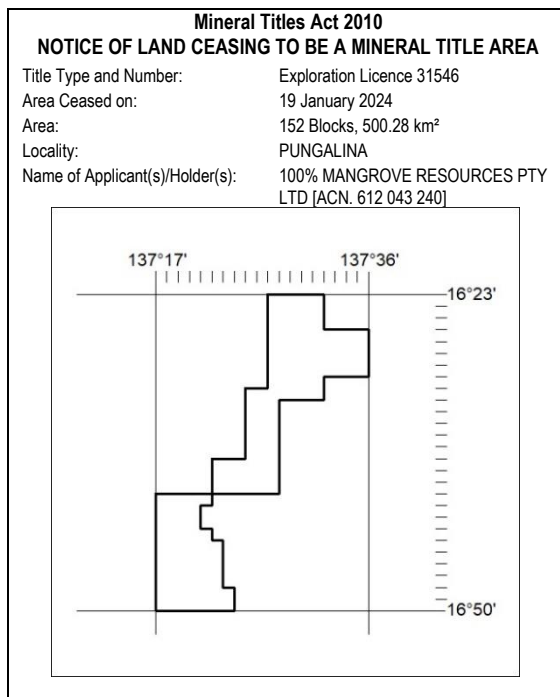


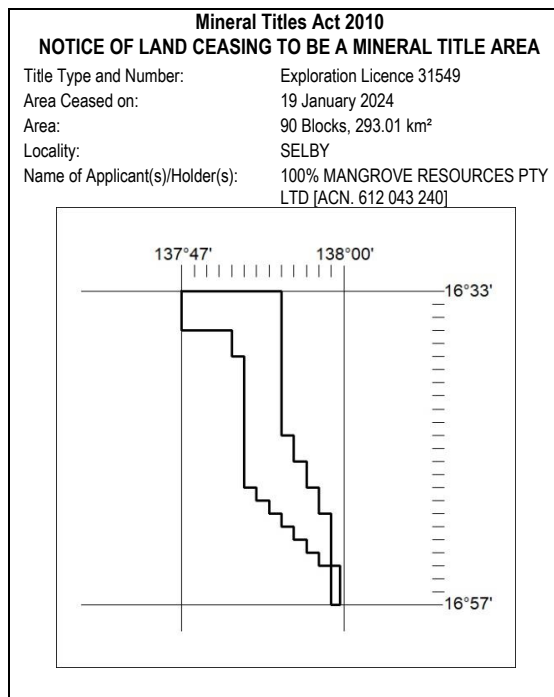
MN07/24

DARWIN

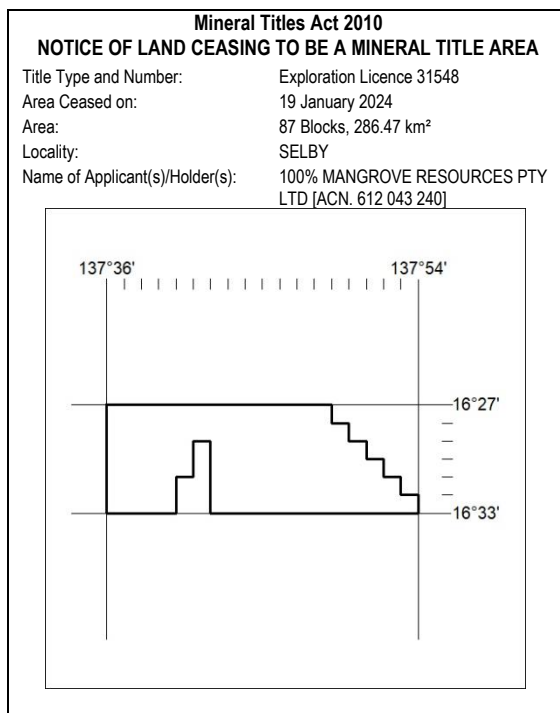
22 January 2024



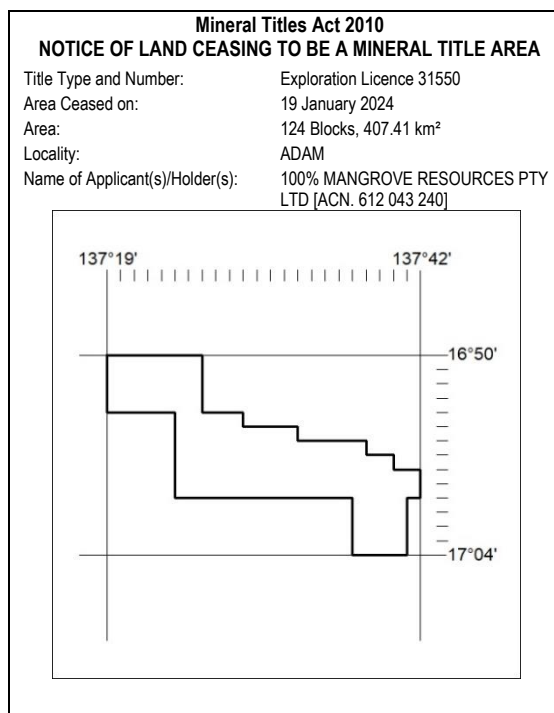
17/24



19/24



18/24



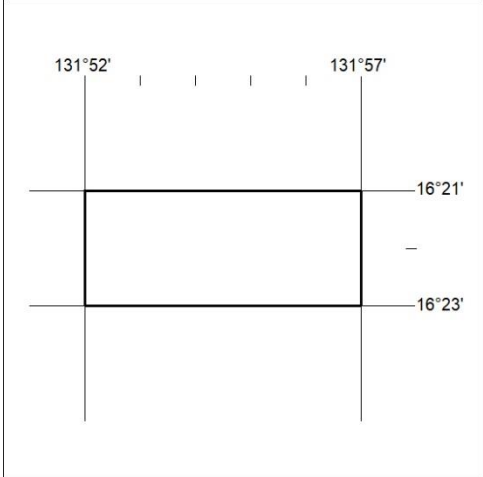
20/24

MN07/24

DARWIN

22 January 2024

Mineral Titles Act 2010	
NOTICE OF LAND CEASING TO BE A MINERAL TITLE AREA	
Title Type and Number:	Exploration Licence 32064
Area Ceased on:	22 January 2024
Area:	10 Blocks, 32.95 km ²
Locality:	KILLARNEY
Name of Applicant(s)/Holder(s):	100% WRIGHT Anthony



The diagram illustrates a rectangular area on a coordinate grid. The horizontal axis represents longitude, with labels 131°52' and 131°57'. The vertical axis represents latitude, with labels 16°21' and 16°23'. A rectangle is drawn within these coordinates, representing the area of land ceasing to be a mineral title area.

21/24