

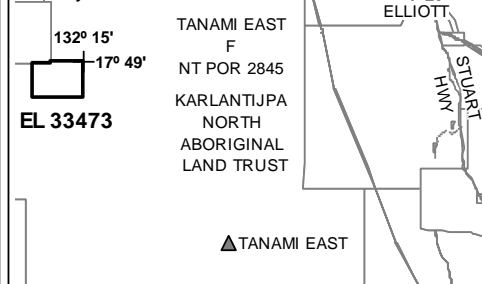
# NOTICE OF MINERAL TITLE APPLICATIONS OVER ABORIGINAL LAND

*MINERAL TITLES ACT 2010 SECTION 71*

## Objections/Submissions to Mineral Title applications (s71 [3])

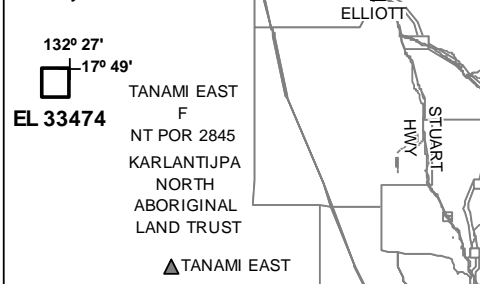
The landowner(s) of land in respect of which the following applications are made may lodge an objection to the grant of the application; any other persons may lodge a submission. Objections and submissions must be lodged in writing to the Department of Industry, Tourism and Trade, GPO Box 4550, DARWIN NT 0801 or emailed to [titles.info@nt.gov.au](mailto:titles.info@nt.gov.au). Objections and submissions can also be lodged at Centrepoint Building, 48-50 Smith Street, Darwin, within 30 days from the relevant Notification Date, which is set out below.

Exploration Licence 33473 sought by ASIAN MINERALS PTY LTD, ACN 099 804 467 over an area of 96 Blocks (313 km<sup>2</sup>) depicted below for a term of 6 years, within the HITCHCOCK locality.



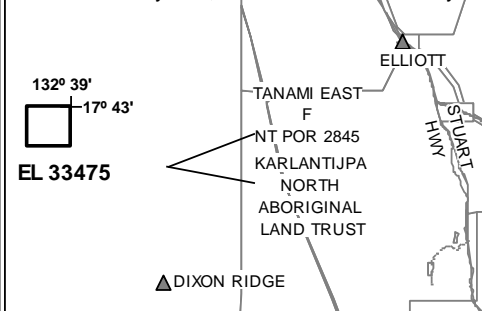
Not To Scale NMIG Map Sheet No: 5362

Exploration Licence 33474 sought by ASIAN MINERALS PTY LTD, ACN 099 804 467 over an area of 36 Blocks (118 km<sup>2</sup>) depicted below for a term of 6 years, within the HITCHCOCK locality.



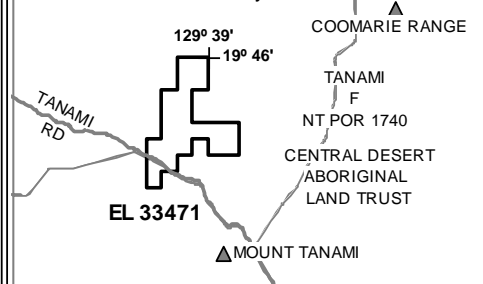
Not To Scale NMIG Map Sheet No: 5362

Exploration Licence 33475 sought by ASIAN MINERALS PTY LTD, ACN 099 804 467 over an area of 42 Blocks (138 km<sup>2</sup>) depicted below for a term of 6 years, within the FREW locality.



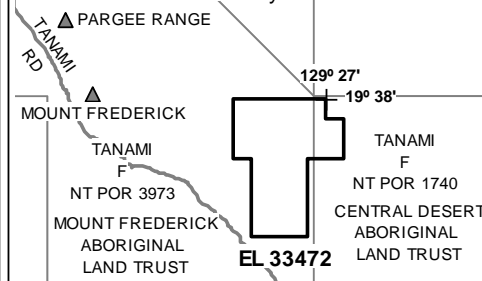
Not To Scale NMIG Map Sheet No: 5462

Exploration Licence 33471 sought by BUBALUS RESOURCES LIMITED, ACN 654 970 751 over an area of 21 Blocks (68 km<sup>2</sup>) depicted below for a term of 6 years, within the TANAMI locality.



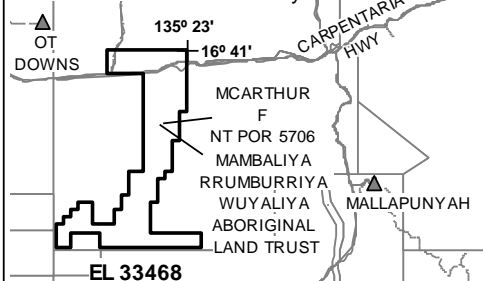
Not To Scale NMIG Map Sheet No: 4858

Exploration Licence 33472 sought by BUBALUS RESOURCES LIMITED, ACN 654 970 751 over an area of 29 Blocks (99 km<sup>2</sup>) depicted below for a term of 6 years, within the PARGEE locality.



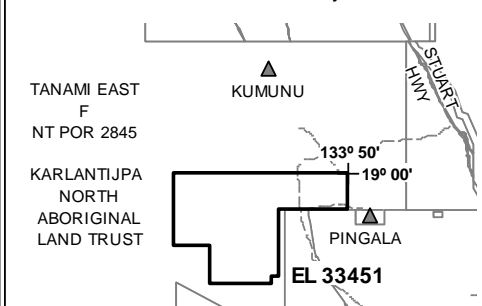
Not To Scale NMIG Map Sheet No: 4758

Exploration Licence 33468 sought by GREEN CRITICAL MINERALS LIMITED, ACN 118 788 846 over an area of 185 Blocks (608 km<sup>2</sup>) depicted below for a term of 6 years, within the OT DOWNS locality.



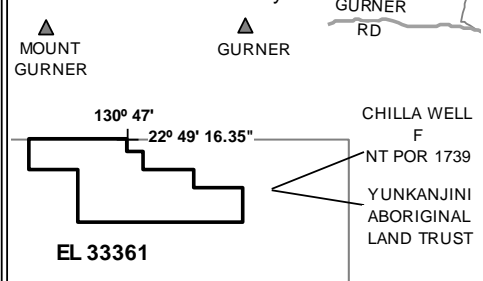
Not To Scale NMIG Map Sheet No: 5964

Exploration Licence 33451 sought by MICHAEL DOMINIC LANE, over an area of 249 Blocks (804 km<sup>2</sup>) depicted below for a term of 6 years, within the SHORT RANGE locality.



Not To Scale NMIG Map Sheet No: 5659

Exploration Licence 33361 sought by RIO TINTO EXPLORATION PTY LIMITED, ACN 000 057 125 over an area of 40 Blocks (122 km<sup>2</sup>) depicted below for a term of 6 years, within the GURNER locality.



Not To Scale NMIG Map Sheet No: 5052

**Notification Date:** 15 March 2023