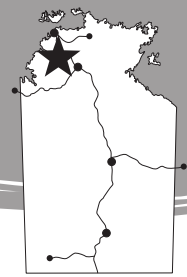


# Umbrawarra Gorge Nature Park



## Fact Sheet

**Umbrawarra is a striking isolated gorge featuring steep red cliffs, and a small creek that meanders through it in the early to mid-dry season.**

Visitors can walk alongside the creek to a large pool with a small sandy beach. The rest of the gorge can only be reached by wading, swimming and rock hopping.

The *Wagiman* people speak for this land. Look carefully and you'll see Aboriginal art on the gorge walls. The carpark near the entrance of the gorge was the site of a tin mine in the early 1900's.

### Access (see map)

**Park entry fees - Parks Pass applies. (NT residents exempt).** The Park is located about 250 km from Darwin and about 111 km from Katherine. Drive along the Stuart Highway to about 3 km south of Pine Creek then turn south-west onto an unsealed road. The next 22 km can become very dusty and corrugated. This section contains steep dips and creek crossings. Drive with care.

**Roads** - the Park can be reached by all vehicles in the dry season (May - September). Towing caravans along this road is not recommended due to the corrugations. During the wet season (October - April), the road is only accessible by 4WD vehicles and may become impassable after rain. Consult maps and check road conditions on 1800 246 199 prior to your visit, or visit the website [roadreport.nt.gov.au](http://roadreport.nt.gov.au)

### When to Visit

It is best to visit in the dry season, (May to September) when the river level has dropped and the gorge is accessible.

### What to See and Do



**Camping** - a small campground with a composting toilet is only a short distance from the gorge entrance. Water is not provided. **Camping fees apply and campsites must be booked online before you arrive.**



**Swimming** - rocky pools and small sandy beaches provide beautiful swimming spots, early to mid-dry season only. The creek stops flowing late in the dry season.




**Walking** - an easy 1 km walk leads into the gorge but if you want to go further along the creek you will have to swim and rock hop.

### Safety and Comfort

- Observe park safety signs.
- Swim only where recommended, observe warning signs.
- Carry and drink plenty of water.
- Wear a shady hat, sunscreen and insect repellent.
- Wear suitable clothing and footwear.
- Carry a first aid kit.
- Avoid strenuous activity during the heat of the day.
- Ensure your vehicle is well maintained and equipped.
- Beware of theft. Lock vehicles and secure valuables.

### Please Remember

- No bins are provided, please take your rubbish away with you.
- Keep to designated roads and tracks.
- All cultural items and wildlife are protected.
- A permit is required for Drone use - conditions apply and it must be obtained prior to your arrival in the Park.
- Pets are not permitted in this Park.
- Nets, traps and firearms are not permitted.
- Take care with fire, light fires only in fireplaces provided.
- Do not use soaps and detergent in or near waterways.
- Camp only in your pre-booked site in designated camping areas.
- Collect firewood before arriving at your picnic or campsite. Collect fallen timber only.
- Generators are not permitted in this Park.
- Check that your vehicle is not transporting pests like weeds and Cane Toads.



**Mertens' Water Monitor**  
*Varanus mertensi*

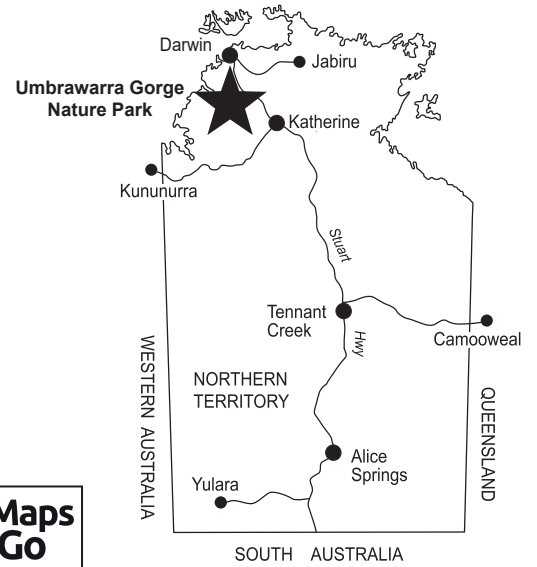
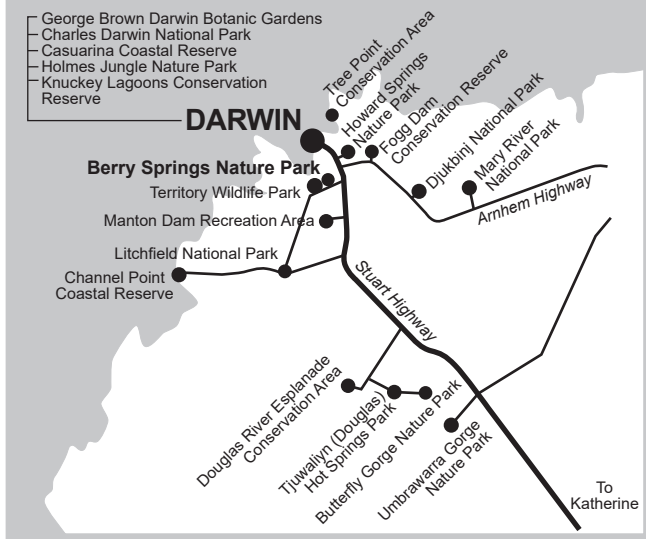
### Parks & Wildlife Commission of the Northern Territory

[nt.gov.au/parks](http://nt.gov.au/parks)  
[nt.gov.au/park-bookings](http://nt.gov.au/park-bookings)  
PO Box 496  
PALMERSTON NT 0831

**Regional Office** - 4th floor Goyder Building  
25 Chung Wah Terrace,  
Palmerston, NT, 0830  
Ph: (08) 8999 4555



# Umbrawarra Gorge Nature Park

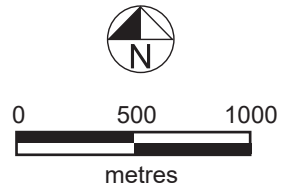


**NT Maps on the Go**

Download the **Avenza Maps App** on your device whilst you are still in range to find the FREE local park map you need.

Once downloaded, the maps can be used without a network connection. Your device's built in GPS will plot your real-time location within the park onto the map. These GPS enabled maps will assist you to stay on track.

**BOOK YOUR CAMPSITES ONLINE BEFORE YOU VISIT**



## LEGEND

- Information
- Walking
- Camping
- Picnic Area
- Barbecue
- Toilets
- Swimming

- Park Boundary
- Unsealed Road

