



Northern Territory of Australia

Government Gazette

ISSN-0157-833X

No. S99

27 November 2024

Northern Territory of Australia

Petroleum Act 1984

Reservation of Blocks – RB 265

I, James Robert Pratt, delegate of the Minister for Mining and Energy, under section 9(1) of the *Petroleum Act 1984*, declare that the blocks and parts of the blocks within the areas specified in Schedule 1, and shown for information purposes only stippled within the black lines on the map in Schedule 2, are not to be the subject of a grant of an exploration permit or licence.

Dated 26 November 2024

J. R. PRATT

Senior Executive Director Energy Development

Delegate of the Minister for Mining and Energy

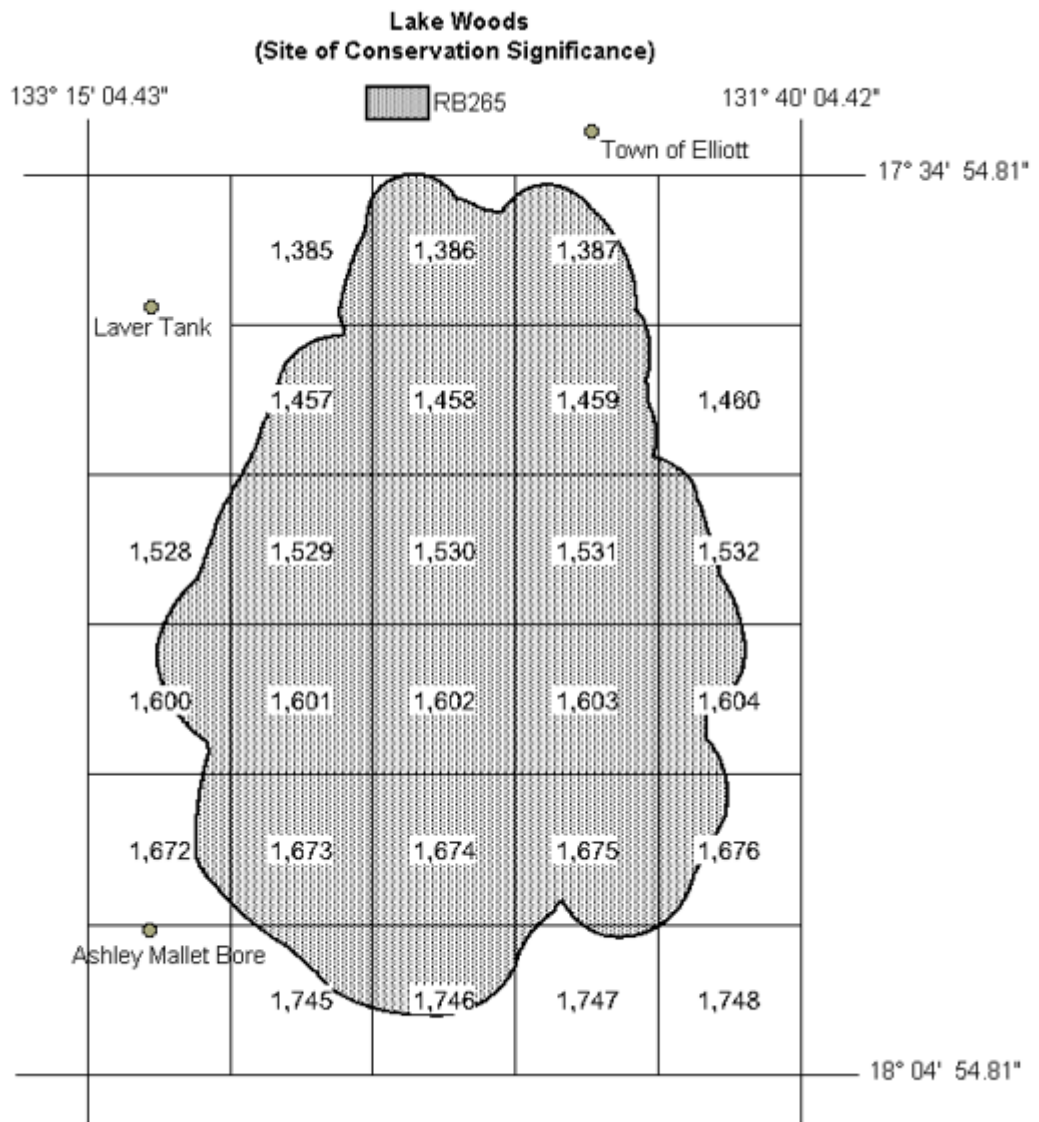
Pursuant to an instrument of delegation dated 3 July 2023

Schedule 1

The area known as RB 265, over the Lake Woods Site of Conservation Significance, the boundaries of which:

- are specified in information held by the Registrar; and
- can be viewed by the public at <https://strike.nt.gov.au/wss.html>.

Schedule 2



Datum: GDA2020

Note for Schedule 2

The area may be located on the 1:1 million scale map sheet SE53 Newcastle Waters published by Geoscience Australia.

Northern Territory of Australia

Petroleum Act 1984

Reservation of Blocks – RB 266

I, James Robert Pratt, delegate of the Minister for Mining and Energy, under section 9(1) of the *Petroleum Act 1984*, declare that the blocks and parts of the blocks within the areas specified in Schedule 1, and shown for information purposes only stippled within the black lines on the map in Schedule 2, are not to be the subject of a grant of an exploration permit or licence.

Dated 26 November 2024

J. R. PRATT

Senior Executive Director Energy Development

Delegate of the Minister for Mining and Energy

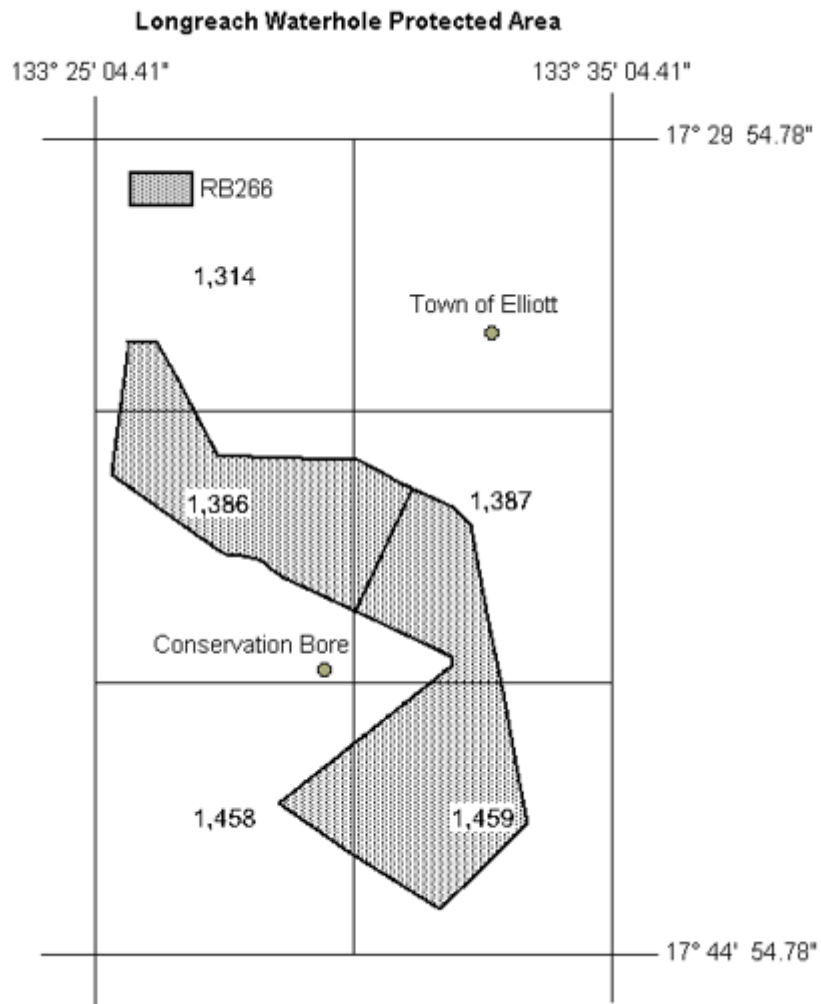
Pursuant to an instrument of delegation dated 3 July 2023

Schedule 1

The area known as RB 266, over the Longreach Waterhole Protected Area, the boundaries of which:

- are specified in information held by the Registrar; and
- can be viewed by the public at <https://strike.nt.gov.au/wss.html>.

Schedule 2



Datum: GDA2020

Note for Schedule 2

The area may be located on the 1:1 million scale map sheet SE53 Newcastle Waters published by Geoscience Australia.

Northern Territory of Australia

Petroleum Act 1984

Reservation of Blocks – RB 267

I, James Robert Pratt, delegate of the Minister for Mining and Energy, under section 9(1) of the *Petroleum Act 1984*, declare that the blocks and parts of the blocks within the areas specified in Schedule 1, and shown for information purposes only stippled within the black lines on the map in Schedule 2, are not to be the subject of a grant of an exploration permit or licence.

Dated 26 November 2024

J. R. PRATT

Senior Executive Director Energy Development

Delegate of the Minister for Mining and Energy

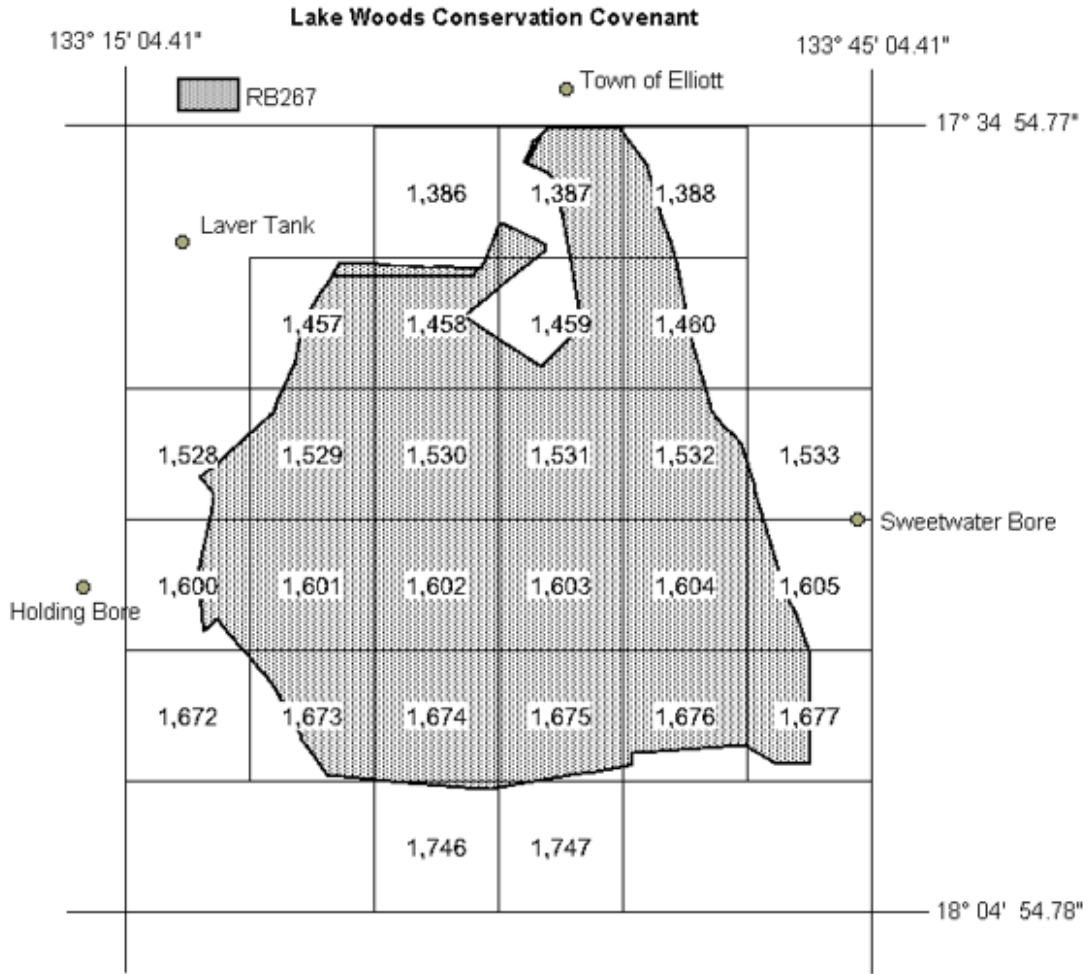
Pursuant to an instrument of delegation dated 3 July 2023

Schedule 1

The area known as RB 267, over the Lake Woods Conservation Covenant, the boundaries of which:

- are specified in information held by the Registrar; and
- can be viewed by the public at <https://strike.nt.gov.au/wss.html>.

Schedule 2



Datum: GDA2020

Note for Schedule 2

The area may be located on the 1:1 million scale map sheet SE53 Newcastle Waters published by Geoscience Australia.

Northern Territory of Australia

Petroleum Act 1984

Reservation of Blocks – RB 268

I, James Robert Pratt, delegate of the Minister for Mining and Energy, under section 9(1) of the *Petroleum Act 1984*, declare that the blocks and parts of the blocks within the areas specified in Schedule 1, and shown for information purposes only stippled within the black lines on the map in Schedule 2, are not to be the subject of a grant of an exploration permit or licence.

Dated 26 November 2024

J. R. PRATT

Senior Executive Director Energy Development

Delegate of the Minister for Mining and Energy

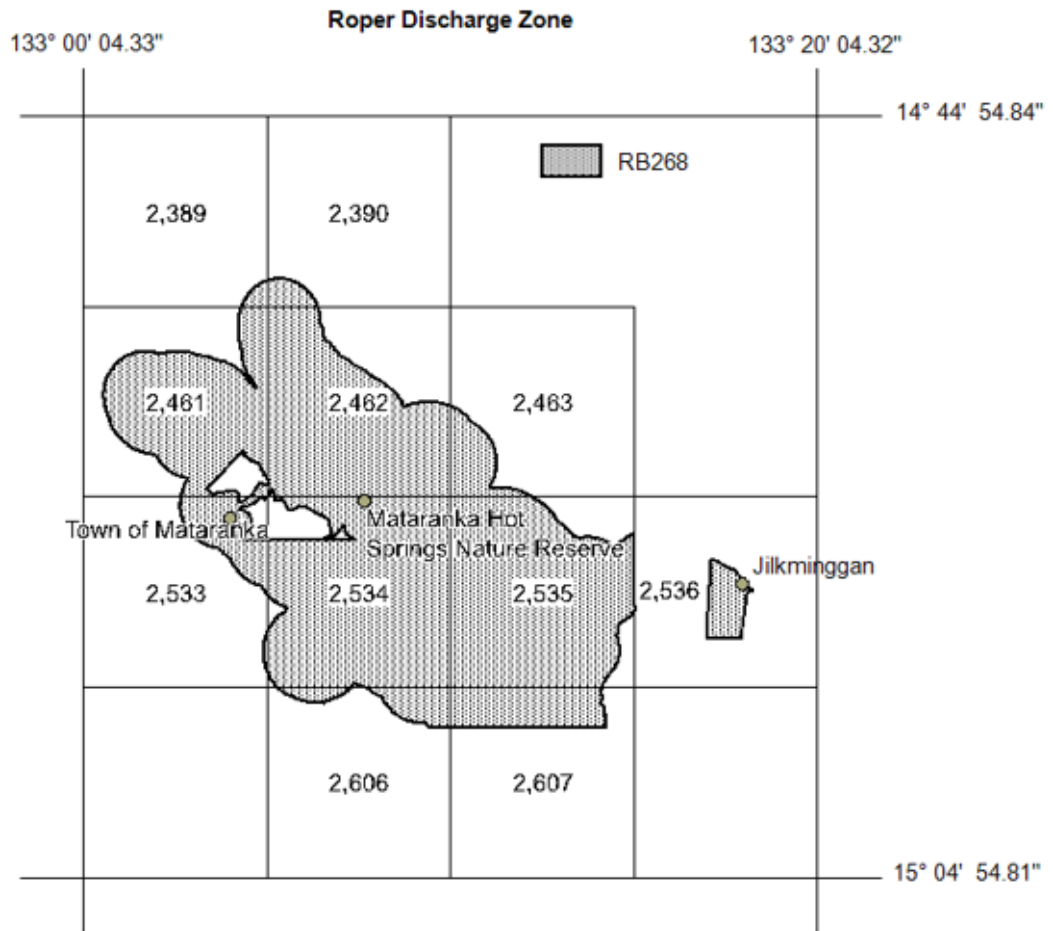
Pursuant to an instrument of delegation dated 3 July 2023

Schedule 1

The area known as RB 268, over part of the Roper Discharge Zone, the boundaries of which:

- are specified in information held by the Registrar; and
- can be viewed by the public at <https://strike.nt.gov.au/wss.html>.

Schedule 2



Datum: GDA2020

Note for Schedule 2

The area may be located on the 1:1 million scale map sheet SD53 Roper River published by Geoscience Australia.

Northern Territory of Australia

Petroleum Act 1984

Reservation of Blocks – RB 269

I, James Robert Pratt, delegate of the Minister for Mining and Energy, under section 9(1) of the *Petroleum Act 1984*, declare that each block or part of a block within the area known as RB 269, which is the whole of NT Portion 1351 (Seven Emu Station), is not to be the subject of a grant of an exploration permit or licence.

Dated 26 November 2024

J. R. PRATT

Senior Executive Director Energy Development

Delegate of the Minister for Mining and Energy

Pursuant to an instrument of delegation dated 3 July 2023

Northern Territory of Australia

Petroleum Act 1984

Reservation of Blocks – RB 270

I, James Robert Pratt, delegate of the Minister for Mining and Energy, under section 9(1) of the *Petroleum Act 1984*, declare that each block or part of a block within the area known as RB 270, which is the whole of NT Portion 1352 (Pungalina Station), is not to be the subject of a grant of an exploration permit or licence.

Dated 26 November 2024

J. R. PRATT

Senior Executive Director Energy Development

Delegate of the Minister for Mining and Energy

Pursuant to an instrument of delegation dated 3 July 2023
