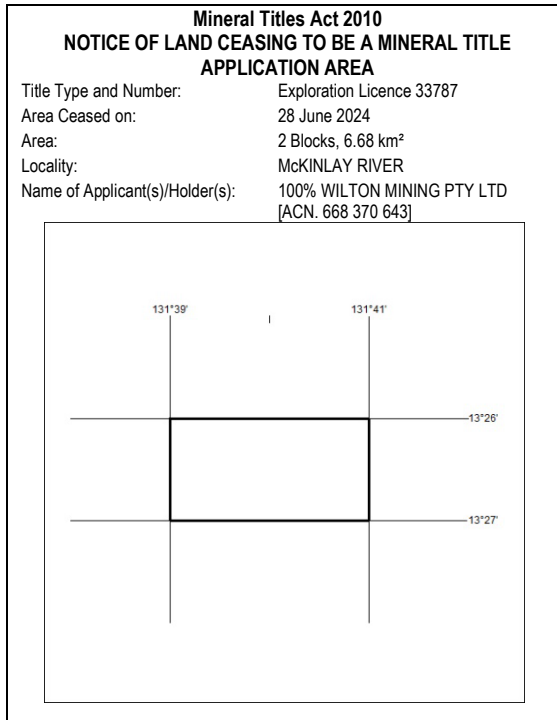


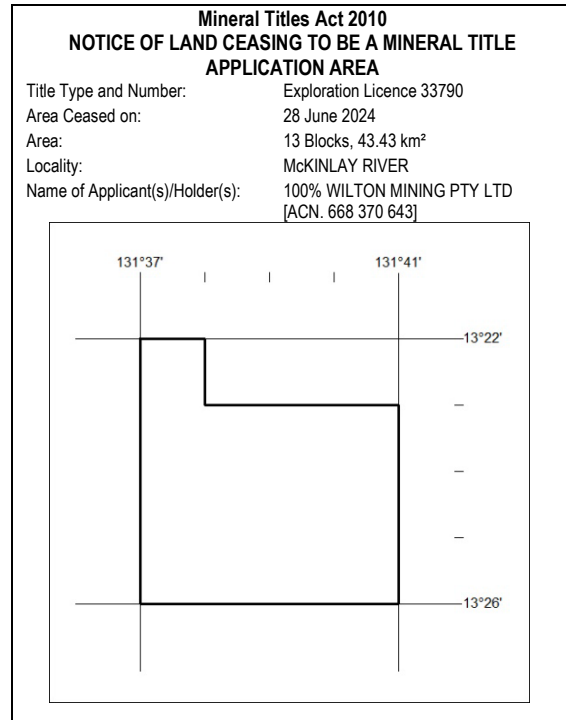
MN78/24

DARWIN

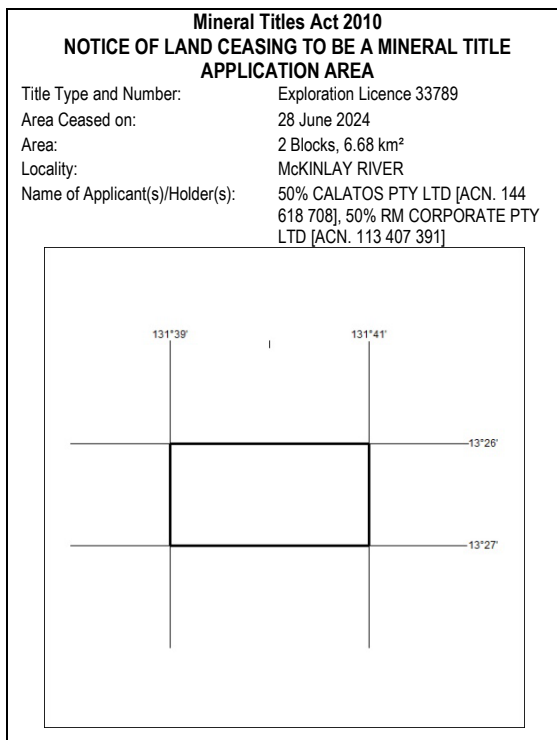
01 July 2024



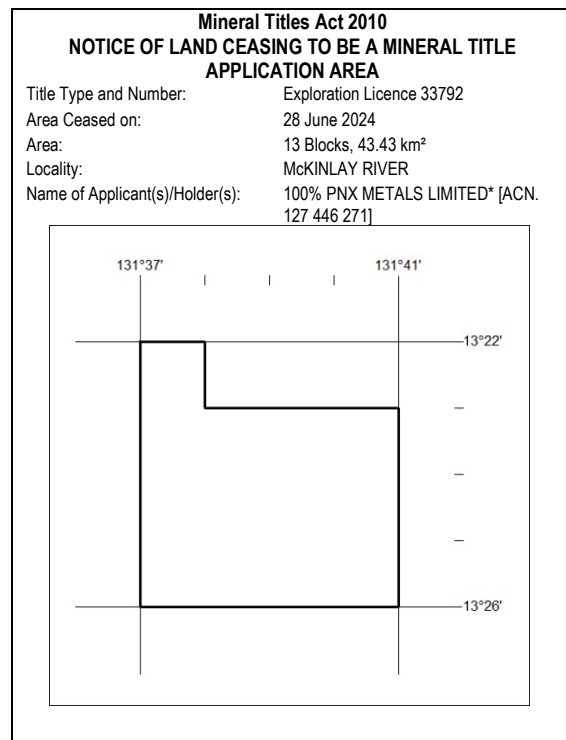
267/24



269/24



268/24



270/24

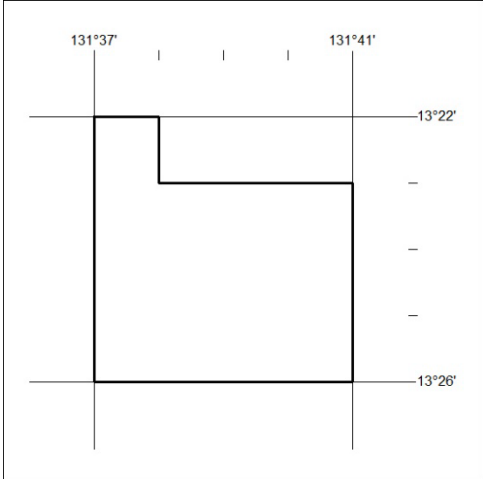
MN78/24

DARWIN

01 July 2024

Mineral Titles Act 2010
NOTICE OF LAND CEASING TO BE A MINERAL TITLE
APPLICATION AREA

Title Type and Number: Exploration Licence 33793
Area Ceased on: 28 June 2024
Area: 13 Blocks, 43.43 km²
Locality: MCKINLAY RIVER
Name of Applicant(s)/Holder(s): 50% CALATOS PTY LTD [ACN. 144 618 708], 50% RM CORPORATE PTY LTD [ACN. 113 407 391]



The diagram illustrates the application area as a rectangular polygon. The top-left corner is marked with the coordinate 131°37'. The top-right corner is marked with 131°41'. The top-right vertical boundary is marked with 13°22'. The bottom-right vertical boundary is marked with 13°26'. The diagram shows a stepped boundary on the left side, with a vertical line at 131°37' and a horizontal line at 13°22'.

271/24