

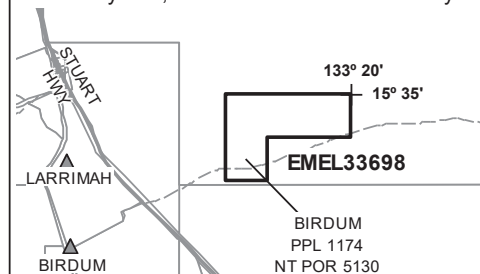
NOTICE OF MINERAL TITLE APPLICATIONS

MINERAL TITLES ACT 2010 SECTION 71

Objections or Submissions to mineral title applications (s71 [3])

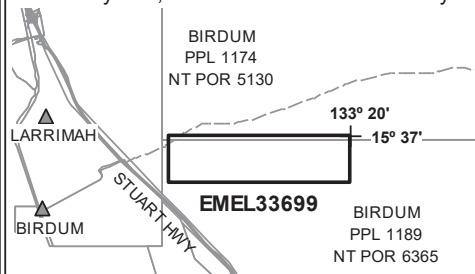
The landowner(s) of land in respect of which the following applications are made may lodge an objection to the grant of the application; any other persons may lodge a submission. Objections and submissions must be lodged in writing to the Department of Industry, Tourism and Trade, GPO Box 4550, DARWIN NT 0801 or emailed to titles.info@nt.gov.au. Objections and submissions can also be lodged at Centrepont Building, 48-50 Smith Street, Darwin, within 30 days from the relevant Notification Date, which is set out below.

Extractive Mineral Exploration Licence 33698 sought by TAMBORAN INFRASTRUCTURE PTY LTD, ACN 163 215 156 over an area of 4 Blocks (14 km²) depicted below for a term of 2 years, within the LARRIMAH locality.



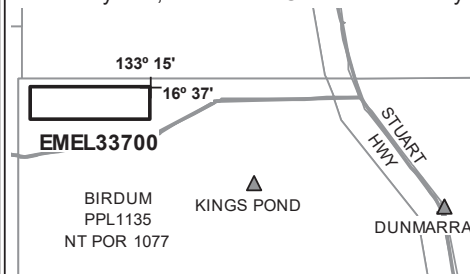
Not To Scale NMIG Map Sheet No: 5566

Extractive Mineral Exploration Licence 33699 sought by TAMBORAN INFRASTRUCTURE PTY LTD, ACN 163 215 156 over an area of 4 Blocks (14 km²) depicted below for a term of 2 years, within the LARRIMAH locality.



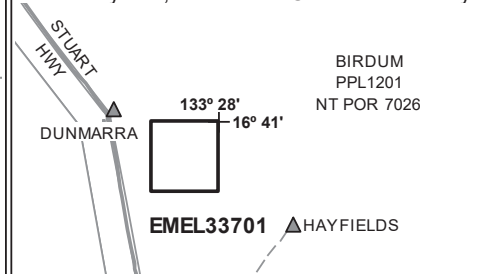
Not To Scale NMIG Map Sheet No: 5566

Extractive Mineral Exploration Licence 33700 sought by TAMBORAN INFRASTRUCTURE PTY LTD, ACN 163 215 156 over an area of 4 Blocks (14 km²) depicted below for a term of 2 years, within the DUNMARRA locality.



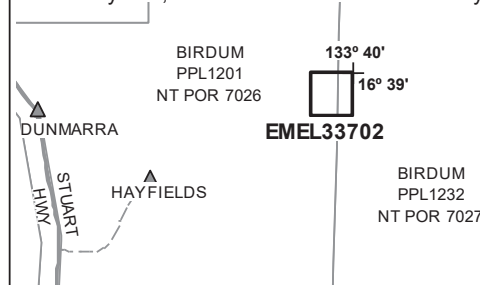
Not To Scale NMIG Map Sheet No: 5564

Extractive Mineral Exploration Licence 33701 sought by TAMBORAN INFRASTRUCTURE PTY LTD, ACN 163 215 156 over an area of 4 Blocks (14 km²) depicted below for a term of 2 years, within the DUNMARRA locality.



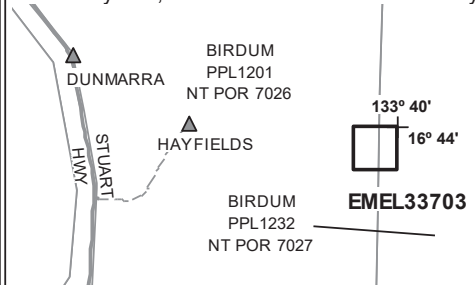
Not To Scale NMIG Map Sheet No: 5564

Extractive Mineral Exploration Licence 33702 sought by TAMBORAN INFRASTRUCTURE PTY LTD, ACN 163 215 156 over an area of 4 Blocks (14 km²) depicted below for a term of 2 years, within the WARRAMBAN locality.



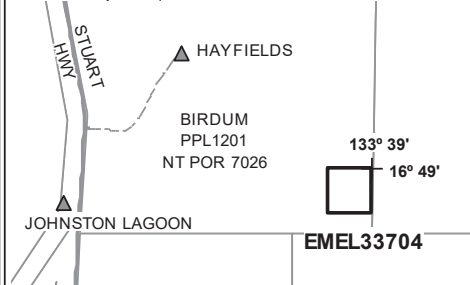
Not To Scale NMIG Map Sheet No: 5664

Extractive Mineral Exploration Licence 33703 sought by TAMBORAN INFRASTRUCTURE PTY LTD, ACN 163 215 156 over an area of 4 Blocks (14 km²) depicted below for a term of 2 years, within the WARRAMBAN locality.



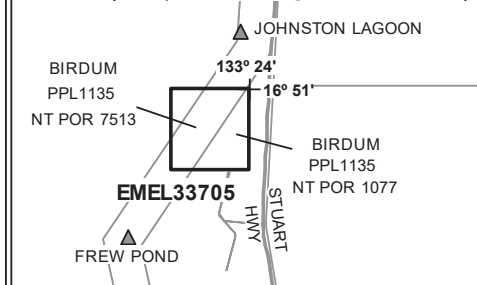
Not To Scale NMIG Map Sheet No: 5664

Extractive Mineral Exploration Licence 33704 sought by TAMBORAN INFRASTRUCTURE PTY LTD, ACN 163 215 156 over an area of 4 Blocks (14 km²) depicted below for a term of 2 years, within the WARRAMBAN locality.



Not To Scale NMIG Map Sheet No: 5664

Extractive Mineral Exploration Licence 33705 sought by TAMBORAN INFRASTRUCTURE PTY LTD, ACN 163 215 156 over an area of 4 Blocks (14 km²) depicted below for a term of 2 years, within the DUNMARRA locality.



Not To Scale NMIG Map Sheet No: 5564

Notification Date: 27 March 2024