



NORTHERN TERRITORY OF AUSTRALIA

# Government Gazette

ISSN 0157 8324

No. G21

DARWIN

25 May 2011

## GENERAL INFORMATION

General issues of the *Gazette* contain notices under the following headings: Proclamations; Legislative (Acts of Parliament assented to, Statutory Rules, By laws, Regulations); Government departments administering particular legislation or functions; Notices under the Companies (Northern Territory) Code; Planning Act; Crown Lands Act; Private Notices; Tenders Invited; Contracts Awarded. Copies of each week's General *Gazette* are available for a cost of \$1.10 each (plus postage) and are published on a Wednesday. Copies of each week's Special *Gazettes* are available separately for a cost of \$1.10 each (plus postage). Special *Gazettes* are supplied with General *Gazettes* on a Wednesday and they are sold at \$1.10 per set (plus postage). Annual subscription rates apply from 1 July 2001. All current paid subscriptions will not be effected and will continue until their expiry dates.

**NOTICES FOR PUBLICATION** and related correspondence should be addressed to:

*Gazette* Office  
GPO Box 1447  
Darwin NT 0801  
Telephone: 08 8999 4005  
Facsimile: 08 8999 4037  
Email: ray.ellen@nt.gov.au

or hand delivered to the reception desk  
Government Printing Office  
203 Stuart Highway, Parap.

Notices are accepted for publication in the next available issue, unless otherwise specified.

Two copies with a covering sheet stating contact name, telephone, facsimile and or e mail details is also requested with all material submitted for publication.

**CLOSING TIMES:** Notices for publication should be lodged at the *Gazette* Office by the following time (except holiday periods for which special advice of earlier closing times will be given).

**THE CLOSING TIME FOR ALL NOTICES IN THE GENERAL GAZETTE IS 4PM WEDNESDAY THE WEEK PRIOR TO PUBLICATION.**

**SUBSCRIPTIONS** are payable in advance and are accepted for a maximum period of one calendar year. All subscriptions are on a firm basis and refunds for cancellations will not be given. Rates include surface postage in Australia and overseas. Other carriage rates are available on application.

**AVAILABILITY:** The *Gazette* may be purchased by mail from:

Retail Sales  
Government Printing Office  
GPO Box 1447  
Darwin NT 0801  
Telephone: 08 8999 4031

or purchased from

Retail Sales  
Government Printing Office  
203 Stuart Highway, Parap  
Telephone: 08 8999 4031

Northern Territory Acts, Regulations and other Northern Territory Government legislation are only obtained from the Government Publications Office, Darwin.

The *Gazette* is available for perusal at the Government Printing Office.

**ALLREMITTANCES** should be made payable to: Receiver of Territory Monies, Government Printing Office and marked to the attention of the *Gazette* Office.

## OTHER ISSUES OF THE GAZETTE

**Special Gazettes** are published on urgent matters as required. Officers responsible for arranging the insertion of urgent notices should refer to the *Gazette* Officer on this subject. They are supplied free of charge to subscribers to the General *Gazettes* or are available separately for purchase from Retail Sales.

**Registration Gazettes** which are published periodically are available for purchase from Retail Sales.



Northern Terri

**Planning Act**

NOTICE OF EXHIBITION OF PROPOSAL  
TO AMEND NT PLANNING SCHEME  
PA2011/0213

I, DAVID MALONE, delegate for the Minister for Lands and Planning give notice under section 17 of the *Planning Act* of the following:

- (a) a proposal to amend the NT Planning Scheme, numbered PA2011/0213 as referred to in (e), is to be exhibited under Division 3 of Part 2 of the *Act*;
- (b) the amendment is to be exhibited at the following location:  
Offices of the Department of Lands and Planning  
Ground Floor, Cavenagh House, 38 Cavenagh Street,  
Darwin
- (c) the period of exhibition is for 28 days, commencing upon first newspaper publication of the notice required by section 17(1);
- (d) written submissions regarding this exhibition should be made to:  
Julia Wanane  
Planner  
Strategic Lands Planning  
Department of Lands and Planning  
GPO Box 1680  
DARWIN NT 0801 or  
Fax: (08) 8999 7189 or  
Email: [planning@nt.gov.au](mailto:planning@nt.gov.au)
- (e) the proposed amendment is to the NT Planning Scheme, to rezone Sections 1741 and 1747 Hundred of Cavenagh (175 and 350 Lawton Road, Blackmore) from Zone FD (Future Development) to Zone R (Rural) for subdivision purposes.

Dated 10th May, 2011.

D. MALONE  
Delegate for the Minister for  
Lands and Planning

**1/21**

**Planning Act**

NOTICE OF EXHIBITION OF PROPOSAL  
TO AMEND NT PLANNING SCHEME  
PA2011/0270

I, DAVID MALONE, delegate for the Minister for Lands and Planning give notice under section 17 of the *Planning Act* of the following:

- (a) a proposal to amend the NT Planning Scheme, numbered PA2011/0270 as referred to in (e), is to be exhibited under Division 3 of Part 2 of the *Act*;
- (b) the amendment is to be exhibited at the following location:  
Offices of the Department of Lands and Planning  
Ground Floor, Cavenagh House, 38 Cavenagh Street,  
Darwin
- (c) the period of exhibition is for 28 days, commencing upon first newspaper publication of the notice required by section 17(1);
- (d) written submissions regarding this exhibition should be made to:

Michael Holmes  
Senior Planner  
Strategic Lands Planning  
Department of Lands and Planning  
GPO Box 1680  
DARWIN NT 0801 or  
Fax: (08) 8999 7189 or  
Email: [planning@nt.gov.au](mailto:planning@nt.gov.au)

- (e) the proposed amendment is to the NT Planning Scheme, to rezone Lot 1707 Town of Nightcliff (138 Ryland Road, Rapid Creek) from Zone SD (Single Dwelling Residential) to Zone MD (Multiple Dwelling Residential) to facilitate the development of multiple dwellings.

Dated 4th May, 2011.

D. MALONE  
Delegate for the Minister for  
Lands and Planning

**2/21**

**Control of Roads Act**

REVOCATION OF TEMPORARY ROAD CLOSURE

I, BONNIE KAPPLER THOMPSON, Acting Regional Director Tennant Creek, as delegate of the Minister for Transport and Infrastructure, being satisfied the road or part of the road specified in the Schedule that has been closed is no longer subject to deterioration by the passage of vehicles, pursuant to section 11A(4) and (5) of the *Control of Roads Act*, give notice of revocation of the decision to close the road or part of the road from 10.00am, Thursday, 12 May 2011.

Dated 12th May, 2011.

B. KAPPLER THOMPSON  
Acting Regional Director  
Tennant Creek

SCHEDULE

(Wollogorang Road between Borroloola and  
Calvert Road Intersection)

“Pursuant to s11A(4) of the *Control of Roads Act*, signage removal was authorised on \*10.00am, Thursday, 12 May 2011.”

**3/21**

**Control of Roads Act**

TEMPORARY ROAD CLOSURE

I, BONNIE KAPPLER THOMPSON, Acting Regional Director, as delegate of the Minister for Transport and Infrastructure, being satisfied flooding may make the road or part of the road specified in the Schedule subject to deterioration by the passage of vehicles, pursuant to section 11A(2)(b) and (5) of the *Control of Roads Act*, give notice that, pursuant to section 11A(1)(a) of the *Act*, I have closed the road or part of the road.

Dated 12th May, 2011.

B. KAPPLER THOMPSON  
Acting Regional Director

SCHEDULE

(Wollogorang Road between Robinson River  
Community turn off and Calvert Road Intersection)

**4/21**

**Heritage Conservation Act**

**REVOCATION OF DECLARATION  
PIONEER DRIVE IN**

I, KARL RIO HAMPTON, Minister for Natural Resources, Environment and Heritage, under section 39H(1) of the *Heritage Conservation Act*, revoke the declaration of the place described in the Schedule, known as Pioneer Drive In, dated 31 August 2005 and published in *Gazette* No. G40 of 5 October 2005, as a heritage place.

Dated 10th May, 2011.

K. R. HAMPTON  
Minister for  
Natural Resources,  
Environment and Heritage

**SCHEDULE**

All that parcel of land in the Northern Territory of Australia containing an area of 2990 square metres more or less being that part of Lot 1604, Town of Alice Springs designated Lot 9400(A) and more particularly delineated on Survey Plan S2004/016 lodged with the Surveyor General, Darwin.

**5/21**

**Control of Roads Act**

**REVOCATION OF TEMPORARY ROAD CLOSURE**

I, PETER FRANCIS TOLL, Project Director Civil Darwin, as delegate of the Minister for Transport and Infrastructure, being satisfied the road or part of the road specified in the Schedule that has been closed is no longer subject to deterioration by the passage of vehicles, pursuant to section 11A(4) and (5) of the *Control of Roads Act*, give notice of revocation of the decision to close the road or part of the road from 2.30pm, Thursday, 12 May 2011.

Dated 12th May, 2011.

P. F. TOLL  
Project Director  
Civil Darwin

**SCHEDULE**

Gimbat Road

“Pursuant to s11A(4) of the *Control of Roads Act*, signage removal was authorised on \*2.30pm, Thursday, 12 May 2011.”

**6/21**

**Control of Roads Act**

**REVOCATION OF TEMPORARY ROAD CLOSURE**

I, PETER FRANCIS TOLL, Project Director Civil Darwin, as delegate of the Minister for Transport and Infrastructure, being satisfied the road or part of the road specified in the Schedule that has been closed is no longer subject to deterioration by the passage of vehicles, pursuant to section 11A(4) and (5) of the *Control of Roads Act*, give notice of revocation of the decision to close the road or part of the road from 3.30pm, Thursday, 12 May 2011.

Dated 12th May, 2011.

P. F. TOLL  
Project Director  
Civil Darwin

**SCHEDULE**

Oenpelli Road at Cahills Crossing East Alligator

“Pursuant to s11A(4) of the *Control of Roads Act*, signage removal was authorised on \*3.30pm, Thursday, 12 May 2011.”

**7/21**

**Waste Management and Pollution Control Act**

**AUTHORISED OFFICER APPOINTMENT**

I, JAMES WILLIAM GEORGE GRANT, the Chief Executive Officer of the Department of Natural Resources, Environment, the Arts and Sport, under section 70(1)(a) of the *Waste Management and Pollution Control Act*, appoint each person specified in Schedule 1 to be an authorised officer for the purposes of the *Act*.

Dated 13th May, 2011.

J. W. G. GRANT  
Chief Executive Officer

**SCHEDULE 1**

Peter John Morante

Ann Maree Andrews

**8/21**

**Place Names Act**

**NAMING OF PLACE**

I, GERALD FRANCIS McCARTHY, Minister for Lands and Planning, under section 11(1)(a) of the *Place Names Act*, approve the recommendation contained in a report of the Place Names Committee for the Northern Territory that:

- (a) the park located at Lot 10170, Town of Palmerston, shown bounded by thick black lines on the map in Schedule 1 be named Father Maurice McPhillamy Park; and
- (b) the park located at lot 10187, Town of Palmerston, shown bounded by thick black lines on the map in Schedule 2 be named Father Gerry Remie Park.

Dated 11th May, 2011.

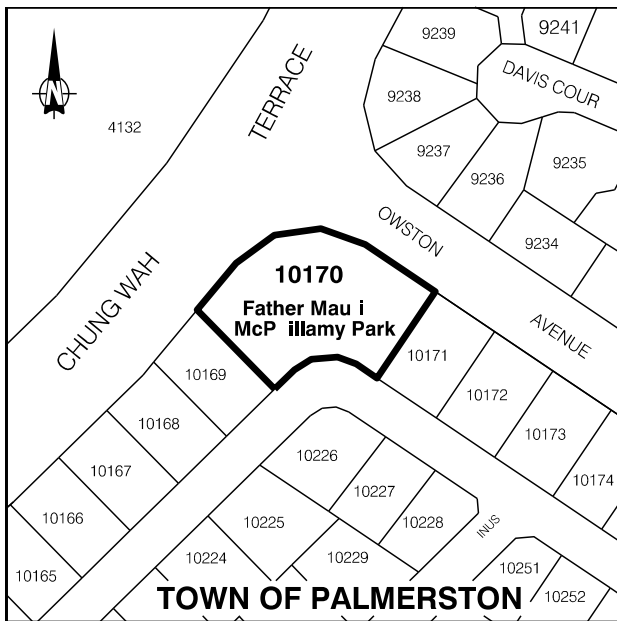
G. F. McCARTHY  
Minister for  
Lands and Planning

**NOTE:**

Father Maurice McPhillamy Park after Father Maurice McPhillamy who taught at St John's College during the 1960's and 1970's; and

Father Gerry Remie Park after Father Gerry Remie, the founding Parish Priest of Our Lady Help of Christians parish in Palmerston.

SCHEDULE 1



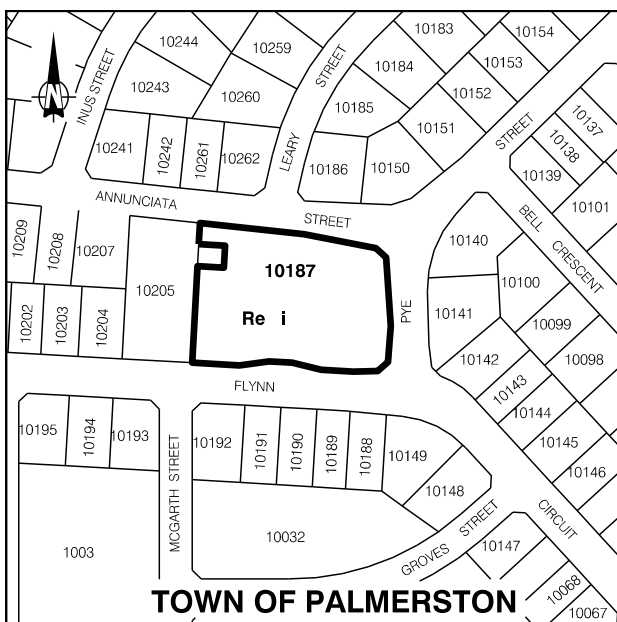
Notes

- 1 Compiled Plan 5391 may be inspected at the office of the Surveyor General, 3rd Floor NAB House, 71 Smith Street, Darwin, and the Place Names Committee's website at: <http://www.nt.gov.au/placenames/register/2011/documents/CP5391.pdf>
- 2 The origin of each name is specified in the Schedule, column 2, opposite the name.

SCHEDULE KINTORE

Place name	Origin of name
Kampurarra Street	Pintupi name for Bush Raisin
Lampinytja Street	Tingarri (local dreaming) women digging for goanna
Minyma Kutjarra Street	Tingarri (local dreaming) two women story near Kintore
Miyarra Street	Pintupi name for Perente (goanna)
Ngutjul Road	Pintupi name for a place, south, in the direction of the road
Puli Kutjarra Street	Pintupi name for a place, literally "two hills" east of Kintore
Tingarri Street	Dreamings
Tjintirtjtintirra Street	Tingarri (local dreaming) Willy Wagtail story
Tjunarriti Road	Pintupi name for a place, west, in the direction of the road
Yunytju Street	Pintupi name for a place (literally means neck. Low point in the hills south of Kintore)

SCHEDULE 2



10/21

**Control of Roads Act**  
**REVOCATION OF TEMPORARY ROAD RESTRICTIONS**

I, PHIL HARRIS, Regional Director Katherine, as delegate of the Minister for Transport and Infrastructure, being satisfied the road or part of the road specified in column one of the Schedule, the use of which has been restricted

- (a) to vehicles the mass of each of which does not exceed the mass specified in column 2 or 3 of the Schedule; and
- (b) in the manner specified in column 4,

is no longer subject to deterioration by the passage of vehicles, pursuant to section 11A(4) and (5) of the *Control of Roads Act*, give notice of revocation of the decision to impose the restrictions from 12.00pm, Wednesday, 11 May 2011.

Dated 11th May, 2011.

9/21

**Place Names Act**  
**NAMING OF PLACES**  
**KINTORE**

I, GERALD FRANCIS McCARTHY, Minister for Lands and Planning, under section 11(1)(a) of the *Place Names Act*, approve the recommendation contained in a report by the Place Names Committee for the Northern Territory that the roads in Kintore be given the names specified in the Schedule, column 1, as indicated on Compiled Plan 5391.

Dated 11th May, 2011.

G. F. McCARTHY  
 Minister for  
 Lands and Planning

P. HARRIS  
 Regional Director  
 Katherine

SCHEDULE

Column 1 Road	Column 2 Mass	Column 3 Percentage mass limit and axles	Column 4 Restrictions
Buchanan Highway	N/A	80% Axle Group Limit, Maximum 13 Axles, empty travel permitted	N/A

“Pursuant to s11A(4) of the *Control of Roads Act*, signage removal was authorised on \*12.00pm, Wednesday, 11 May 2011.”

11/21

**Control of Roads Act**

REVOCATION OF TEMPORARY ROAD RESTRICTIONS

I, PHIL HARRIS, Regional Director Katherine, as delegate of the Minister for Transport and Infrastructure, being satisfied the road or part of the road specified in column one of the Schedule, the use of which has been restricted

- (a) to vehicles the mass of each of which does not exceed the mass specified in column 2 or 3 of the Schedule; and
- (b) in the manner specified in column 4,

is no longer subject to deterioration by the passage of vehicles, pursuant to section 11A(4) and (5) of the *Control of Roads Act*, give notice of revocation of the decision to impose the restrictions from 12.00pm, Wednesday, 11 May 2011.

Dated 11th May, 2011.

P. HARRIS  
Regional Director  
Katherine

SCHEDULE

Column 1 Road	Column 2 Mass	Column 3 Percentage mass limit and axles	Column 4 Restrictions
Duncan Road; Victoria Highway Intersection to Western Australia Border	N/A	100% Legal Limit, Maximum 13 Axles, empty travel permitted	N/A

“Pursuant to s11A(4) of the *Control of Roads Act*, signage removal was authorised on \*12.00pm, Wednesday, 11 May 2011.”

12/21

**Planning Act**

NOTICE OF MAKING OF AMENDMENT TO NT PLANNING SCHEME

AMENDMENT NO. 183

PALMERSTON LOCALITY

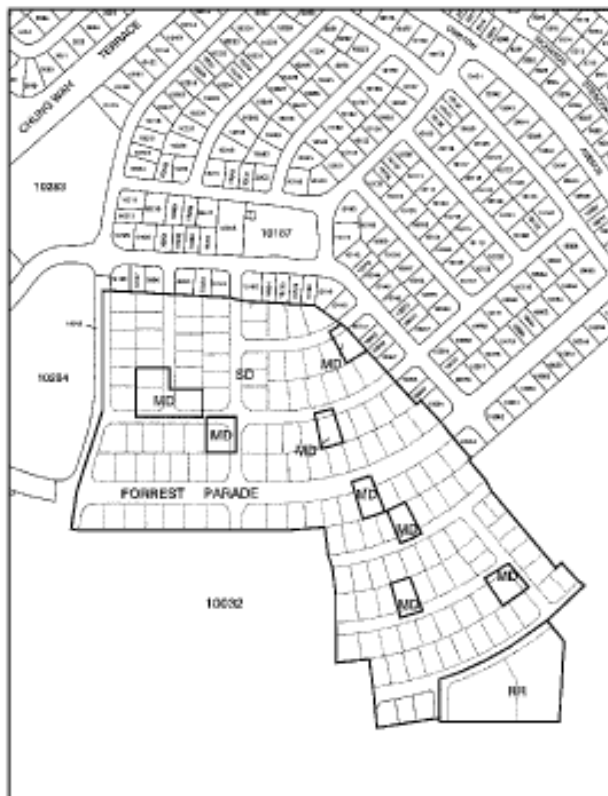
I, GERALD FRANCIS McCARTHY, the Minister for Lands and Planning, under section 28(1) of the *Planning Act*, give notice that

- (a) I have, under section 13 of the *Act*, amended the NT Planning Scheme by rezoning part Lot 10032 Town of Palmerston (395 Chung Wah Terrace, Bellamack); and
- (b) copies of the amendment, (Amendment No. 183), are available from the Offices of the Department of Lands and Planning, Ground Floor, 38 Cavenagh Street, Darwin.

Dated 11th May, 2011.

G. F. McCARTHY  
Minister for  
Lands and Planning

SCHEDULE



13/21

**Place Names Act**

NAMING OF PLACE

I, GERALD FRANCIS McCARTHY, Minister for Lands and Planning, under section 11(1)(a) of the *Place Names Act*, approve the recommendation contained in a report of the Place Names Committee for the Northern Territory that the roads shown hatched on the map in the Schedule be named Kewarr Road, Weterlempengarr Crescent, Wakaya Road, Altwerl Court, Blackman Court, Alyawarr Crescent and Angerrakw Road.

Dated 10th March, 2011.

G. F. McCARTHY  
Minister for  
Lands and Planning

NOTE:

- Kewarr Road name of an important local waterhole;
- Weterlempengarr Crescent name of an important local waterhole;
- Wakaya Road ancestral tribal group for Wutungurra;

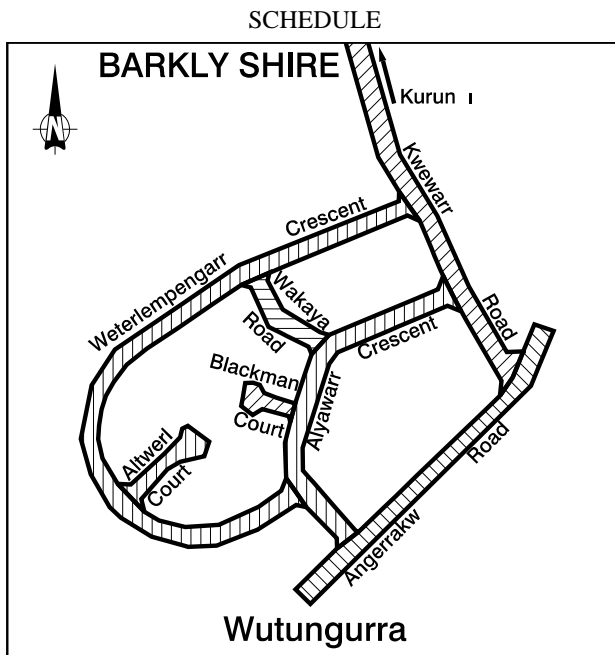
Altwerl Court Alyawarr name for West;  
 Blackman Court in honour of the late Marie Blackman who lived in Wutungurra for many years with her husband David, who was working on an Alyawarr bible translation;  
 Alyawarr Crescent main language group for Wutungurra people; and  
 Angerrakw Road Alyawarr name for East.

Dated 13th May, 2011.

B. KAPPLER THOMPSON  
 Acting Regional Director  
 Tennant Creek

SCHEDULE

Column 1 Road	Column 2 Mass	Column 3 Percentage mass limit and axles	Column 4 Restrictions
Murray Downs between Ali Curung Access Road and Taylors Creek Road	Maximum GVM 8 tonne	N/A	N/A
	mass 3	limit 3	rest 1
	mass 4	limit 4	rest 1



15/21

Control of Roads Act

REVOCATION OF TEMPORARY ROAD RESTRICTIONS

I, BONNIE KAPPLER THOMPSON, Acting Regional Director Tennant Creek, as delegate of the Minister for Transport and Infrastructure, being satisfied the road or part of the road specified in column one of the Schedule, the use of which has been restricted

- (a) to vehicles the mass of each of which does not exceed the mass specified in column 2 or 3 of the Schedule; and
- (b) in the manner specified in column 4,

is no longer subject to deterioration by the passage of vehicles, pursuant to section 11A(4) and (5) of the *Control of Roads Act*, give notice of revocation of the decision to impose the restrictions from 8.00am, Monday, 16 May 2011.

Dated 16th May, 2011.

B. KAPPLER THOMPSON  
 Acting Regional Director  
 Tennant Creek

SCHEDULE

Column 1 Road	Column 2 Mass	Column 3 Percentage mass limit and axles	Column 4 Restrictions
Tablelands Highway between Walhallow Station and Carpentaria Highway	N/A	80% Axle Group Limit	N/A
	mass 2	limit 2	rest 2
	mass 3	limit 3	rest 3
	mass 4	limit 4	rest 4

“Pursuant to s11A(4) of the *Control of Roads Act*, signage removal was authorised on \*8.00am, Monday, 16 May 2011.”

16/21

14/21

Control of Roads Act

TEMPORARY ROAD RESTRICTIONS

I, BONNIE KAPPLER THOMPSON, Acting Regional Director Tennant Creek, as delegate of the Minister for Transport and Infrastructure, being satisfied saturated pavement may make the road or part of the road specified in column 1 of the Schedule subject to deterioration by the passage of vehicles, pursuant to section 11A(3)(a) and (5) of the *Control of Roads Act*, give notice of the following decisions:

- (a) pursuant to section 11A(1)(b) of the *Act*, use of the road or part of the road is restricted to vehicles
  - (i) the mass of each of which does not exceed the mass specified in column 2 of the Schedule; or
  - (ii) the mass of each of which does not exceed the percentage of the mass limit for the type of axle or axle group (other than a steer axle) specified in column 3 of the Schedule and the total number of axles of which does not exceed the number specified in that column;
- (b) pursuant to section 11A(1)(d) of the *Act*, the restrictions on the use or manner of use specified in column 4 of the Schedule are imposed,

from 11.00am, Friday, 13 May 2011.

For this notice, “GCM” or an expression relating the specifications for a vehicle has the same meaning as it has under the Motor Vehicle (Standards) Regulations; except that “GVM” has the same meaning as it has under the Australian Road Rules.

**Control of Roads Act**

**REVOCATION OF TEMPORARY ROAD RESTRICTIONS**

I, BONNIE KAPPLER THOMPSON, Acting Regional Director Tennant Creek, as delegate of the Minister for Transport and Infrastructure, being satisfied the road or part of the road specified in column one of the Schedule, the use of which has been restricted

- (a) to vehicles the mass of each of which does not exceed the mass specified in column 2 or 3 of the Schedule; and
- (b) in the manner specified in column 4,

is no longer subject to deterioration by the passage of vehicles, pursuant to section 11A(4) and (5) of the *Control of Roads Act*, give notice of revocation of the decision to impose the restrictions from 1.00pm, Friday, 13 May 2011.

Dated 13th May, 2011.

B. KAPPLER THOMPSON  
Acting Regional Director  
Tennant Creek

**SCHEDULE**

Column 1 Road	Column 2 Mass	Column 3 Percentage mass limit and axles	Column 4 Restrictions
Carpentaria Highway between Tablelands Highway and Mcarthur Mine	N/A	100% Legal Limits, Maximum 13 Axles, empty travel permitted	N/A
Carpentaria Highway between Mcarthur River Mine and Wologorang Road Intersection	N/A	80% Axle Group Limit	N/A
	mass 3	limit 3	rest 3
	mass 4	limit 4	rest 4

**17/21**

**Control of Roads Act**

**REVOCATION OF TEMPORARY ROAD RESTRICTIONS**

I, BONNIE KAPPLER THOMPSON, Acting Regional Director Tennant Creek, as delegate of the Minister for Transport and Infrastructure, being satisfied the road or part of the road specified in column one of the Schedule, the use of which has been restricted

- (a) to vehicles the mass of each of which does not exceed the mass specified in column 2 or 3 of the Schedule; and
- (b) in the manner specified in column 4,

is no longer subject to deterioration by the passage of vehicles, pursuant to section 11A(4) and (5) of the *Control of Roads Act*, give notice of revocation of the decision to impose the restrictions from 11.00am, Friday, 13 May 2011.

Dated 13th May, 2011.

B. KAPPLER THOMPSON  
Acting Regional Director  
Tennant Creek

**SCHEDULE**

Column 1 Road	Column 2 Mass	Column 3 Percentage mass limit and axles	Column 4 Restrictions
Batten Road between Bing Bong Road and Batten Point	N/A	80% Axle Group Limit, Maximum 7 Axles, empty travel permitted	N/A
	mass 2	limit 2	rest 2
	mass 3	limit 3	rest 3
	mass 4	limit 4	rest 4

“Pursuant to s11A(4) of the *Control of Roads Act*, signage removal was authorised on \*11.00am, Friday, 13 May 2011.”  
**18/21**

**Control of Roads Act**

**TEMPORARY ROAD RESTRICTIONS**

I, BONNIE KAPPLER THOMPSON, Acting Regional Director Tennant Creek, as delegate of the Minister for Transport and Infrastructure, being satisfied flooding may make the road or part of the road specified in column 1 of the Schedule subject to deterioration by the passage of vehicles, pursuant to section 11A(3)(a) and (5) of the *Control of Roads Act*, give notice of the following decisions:

- (a) pursuant to section 11A(1)(b) of the *Act*, use of the road or part of the road is restricted to vehicles
  - (i) the mass of each of which does not exceed the mass specified in column 2 of the Schedule; or
  - (ii) the mass of each of which does not exceed the percentage of the mass limit for the type of axle or axle group (other than a steer axle) specified in column 3 of the Schedule and the total number of axles of which does not exceed the number specified in that column;
- (b) pursuant to section 11A(1)(d) of the *Act*, the restrictions on the use or manner of use specified in column 4 of the Schedule are imposed,

from 01.00pm, Friday, 13 May 2011.

For this notice, “GCM” or an expression relating the specifications for a vehicle has the same meaning as it has under the Motor Vehicle (Standards) Regulations; except that “GVM” has the same meaning as it has under the Australian Road Rules.

Dated 13th May, 2011.

B. KAPPLER THOMPSON  
Acting Regional Director  
Tennant Creek

**SCHEDULE**

Column 1 Road	Column 2 Mass	Column 3 Percentage mass limit and axles	Column 4 Restrictions
Batten Road between Bing Bong Road and Batten Point	N/A	100% Legal Limits, Maximum 7 Axles, empty travel permitted	N/A
	mass 2	limit 2	rest 1
	mass 3	limit 3	rest 1
	mass 4	limit 4	rest 1

**19/21**

**Control of Roads Act**  
**REVOCATION OF TEMPORARY**  
**ROAD RESTRICTIONS**

I, PETER FRANCIS TOLL, Project Director Civil Darwin, as delegate of the Minister for Transport and Infrastructure, being satisfied the road or part of the road specified in column one of the Schedule, the use of which has been restricted

- (a) to vehicles the mass of each of which does not exceed the mass specified in column 2 or 3 of the Schedule; and  
 (b) in the manner specified in column 4,

is no longer subject to deterioration by the passage of vehicles, pursuant to section 11A(4) and (5) of the *Control of Roads Act*, give notice of revocation of the decision to impose the restrictions from 1.00pm, Monday, 16 May 2011.

Dated 16th May, 2011.

P. F. TOLL  
 Project Director  
 Civil Darwin

SCHEDULE

Column 1 Road	Column 2 Mass	Column 3 Percentage mass limit and axles	Column 4 Restrictions
Dorat Road	N/A	100% Legal Limits, Maximum 13 Axles, empty travel permitted	N/A

“Pursuant to s11A(4) of the *Control of Roads Act*, signage removal was authorised on \*1.00pm, Monday, 16 May 2011.”  
**20/21**

**Control of Roads Act**  
**REVOCATION OF TEMPORARY**  
**ROAD RESTRICTIONS**

I, PETER FRANCIS TOLL, Project Director Civil Darwin, as delegate of the Minister for Transport and Infrastructure, being satisfied the road or part of the road specified in column one of the Schedule, the use of which has been restricted

- (a) to vehicles the mass of each of which does not exceed the mass specified in column 2 or 3 of the Schedule; and  
 (b) in the manner specified in column 4,

is no longer subject to deterioration by the passage of vehicles, pursuant to section 11A(4) and (5) of the *Control of Roads Act*, give notice of revocation of the decision to impose the restrictions from 1.00pm, Monday, 16 May 2011.

Dated 16th May, 2011.

P. F. TOLL  
 Project Director  
 Civil Darwin

SCHEDULE

Column 1 Road	Column 2 Mass	Column 3 Percentage mass limit and axles	Column 4 Restrictions
Daly River Road	N/A	80% Axle Group Limit, Maximum 13 Axles, empty travel permitted	N/A

“Pursuant to s11A(4) of the *Control of Roads Act*, signage removal was authorised on \*1.00pm, Monday, 16 May 2011.”  
**21/21**

**Control of Roads Act**

REVOCATION OF TEMPORARY ROAD CLOSURE

I, PETER FRANCIS TOLL, Project Director Civil Darwin, as delegate of the Minister for Transport and Infrastructure, being satisfied the road or part of the road specified in the Schedule that has been closed is no longer subject to deterioration by the passage of vehicles, pursuant to section 11A(4) and (5) of the *Control of Roads Act*, give notice of revocation of the decision to close the road or part of the road from 1.00pm, Monday, 16 May 2011.

Dated 16th May, 2011.

P. F. TOLL  
 Project Director  
 Civil Darwin

SCHEDULE

Marrakai Road between Adelaide River  
 and Margaret River

“Pursuant to s11A(4) of the *Control of Roads Act*, signage removal was authorised on \*1.00pm, Monday, 16 May 2011.”

**22/21**

**Control of Roads Act**

TEMPORARY ROAD RESTRICTIONS

I, PETER FRANCIS TOLL, Project Director Civil Darwin, as delegate of the Minister for Transport and Infrastructure, being satisfied saturated pavement may make the road or part of the road specified in column 1 of the Schedule subject to deterioration by the passage of vehicles, pursuant to section 11A(3)(a) and (5) of the *Control of Roads Act*, give notice of the following decisions:

- (a) pursuant to section 11A(1)(b) of the *Act*, use of the road or part of the road is restricted to vehicles
- (i) the mass of each of which does not exceed the mass specified in column 2 of the Schedule; or
- (ii) the mass of each of which does not exceed the percentage of the mass limit for the type of axle or axle group (other than a steer axle) specified in column 3 of the Schedule and the total number of axles of which does not exceed the number specified in that column;
- (b) pursuant to section 11A(1)(d) of the *Act*, the restrictions on the use or manner of use specified in column 4 of the Schedule are imposed,

from 1.00pm, Monday, 16 May 2011.

For this notice, “GCM” or an expression relating the specifications for a vehicle has the same meaning as it has under the Motor Vehicle (Standards) Regulations; except that “GVM” has the same meaning as it has under the Australian Road Rules.

Dated 16th May, 2011.

P. F. TOLL  
 Project Director  
 Civil Darwin



SCHEDULE

Column 1 Road	Column 2 Mass	Column 3 Percentage mass limit and axles	Column 4 Restrictions
Oenpelli Road between Cahills Crossing East Alligator and Murganella Nabarlek Intersection	Maximum GVM 8 tonne	N/A	N/A

23/21

**Control of Roads Act**

REVOCATION OF TEMPORARY  
ROAD RESTRICTIONS

I, PETER FRANCIS TOLL, Project Director Civil Darwin, as delegate of the Minister for Transport and Infrastructure, being satisfied the road or part of the road specified in column one of the Schedule, the use of which has been restricted

- (a) to vehicles the mass of each of which does not exceed the mass specified in column 2 or 3 of the Schedule; and
- (b) in the manner specified in column 4,

is no longer subject to deterioration by the passage of vehicles, pursuant to section 11A(4) and (5) of the *Control of Roads Act*, give notice of revocation of the decision to impose the restrictions from 1.00pm, Monday, 16 May 2011.

Dated 16th May, 2011.

P. F. TOLL  
Project Director  
Civil Darwin

SCHEDULE

Column 1 Road	Column 2 Mass	Column 3 Percentage mass limit and axles	Column 4 Restrictions
Woolianna Road	Maximum GVM 4.5 tonne, light vehicles only	N/A	N/A

“Pursuant to s11A(4) of the *Control of Roads Act*, signage removal was authorised on \*1.00pm, Monday, 16 May 2011.”

24/21

**Control of Roads Act**

TEMPORARY ROAD RESTRICTIONS

I, PETER FRANCIS TOLL, Project Director Civil Darwin, as delegate of the Minister for Transport and Infrastructure, being satisfied saturated pavement may make the road or part of the road specified in column 1 of the Schedule subject to deterioration by the passage of vehicles, pursuant to section 11A(3)(a) and (5) of the *Control of Roads Act*, give notice of the following decisions:

- (a) pursuant to section 11A(1)(b) of the *Act*, use of the road or part of the road is restricted to vehicles
  - (i) the mass of each of which does not exceed the mass specified in column 2 of the Schedule; or
  - (ii) the mass of each of which does not exceed the percentage of the mass limit for the type of axle or axle group (other than a steer axle) specified in column 3 of the Schedule and the total number of axles of which does not exceed the number specified in that column;
- (b) pursuant to section 11A(1)(d) of the *Act*, the restrictions on the use or manner of use specified in column 4 of the Schedule are imposed,

from 1.55pm, Monday, 16 May 2011.

For this notice, “GCM” or an expression relating the specifications for a vehicle has the same meaning as it has under the Motor Vehicle (Standards) Regulations; except that “GVM” has the same meaning as it has under the Australian Road Rules.

Dated 16th May, 2011.

P. F. TOLL  
Project Director  
Civil Darwin

SCHEDULE

Column 1 Road	Column 2 Mass	Column 3 Percentage mass limit and axles	Column 4 Restrictions
Point Stuart Road between Wildman River turn off and End of Road	N/A	100% Legal Limits, Maximum 13 Axles, empty travel permitted	N/A

25/21

**Control of Roads Act**

REVOCATION OF TEMPORARY  
ROAD RESTRICTIONS

I, PETER FRANCIS TOLL, Project Director Civil Darwin, as delegate of the Minister for Transport and Infrastructure, being satisfied the road or part of the road specified in column one of the Schedule, the use of which has been restricted

- (a) to vehicles the mass of each of which does not exceed the mass specified in column 2 or 3 of the Schedule; and
- (b) in the manner specified in column 4,

is no longer subject to deterioration by the passage of vehicles, pursuant to section 11A(4) and (5) of the *Control of Roads Act*, give notice of revocation of the decision to impose the restrictions from 1.55pm, Monday, 16 May 2011.

Dated 16th May, 2011.

P. F. TOLL  
Project Director  
Civil Darwin

## SCHEDULE

Column 1 Road	Column 2 Mass	Column 3 Percentage mass limit and axles	Column 4 Restrictions
Point Stuart Road between Wildman River turn off and End of Road	N/A	100% Legal Limits, Maximum 7 Axles, empty travel permitted	N/A

“Pursuant to s11A(4) of the *Control of Roads Act*, signage removal was authorised on \*1.55pm, Monday, 16 May 2011.”

26/21

**Control of Roads Act**REVOCATION OF TEMPORARY  
ROAD RESTRICTIONS

I, PETER FRANCIS TOLL, Project Director Civil Darwin, as delegate of the Minister for Transport and Infrastructure, being satisfied the road or part of the road specified in column one of the Schedule, the use of which has been restricted

- (a) to vehicles the mass of each of which does not exceed the mass specified in column 2 or 3 of the Schedule; and  
(b) in the manner specified in column 4,

is no longer subject to deterioration by the passage of vehicles, pursuant to section 11A(4) and (5) of the *Control of Roads Act*, give notice of revocation of the decision to impose the restrictions from 1.55pm, Monday, 16 May 2011.

Dated 16th May, 2011.

P. F. TOLL  
Project Director  
Civil Darwin

## SCHEDULE

Column 1 Road	Column 2 Mass	Column 3 Percentage mass limit and axles	Column 4 Restrictions
Kakadu Highway	N/A	80% Axle Group Limit	N/A

“Pursuant to s11A(4) of the *Control of Roads Act*, signage removal was authorised on \*1.55pm, Monday, 16 May 2011.”

27/21

**Territory Parks and Wildlife Conservation Act**TREPINA GORGE NATURE PARK, N'DHALA  
GORGE NATURE PARK AND CORROBOREE ROCK  
CONSERVATION RESERVE DRAFT PLANS OF  
MANAGEMENT

The joint management partners, in pursuance of section 25AD (2) of the *Territory Parks and Wildlife Conservation Act* gives notice that:

- (a) Draft Joint Management Plans for Trepina Gorge Nature Park, N'Dhala Gorge Nature Park and Corroboree Rock Conservation Reserve have been prepared;  
(b) Interested persons are invited to make submissions about the draft plans on or before Friday 24th June 2011;

- (c) Copies of the draft plans may be viewed at [www.nt.gov.au/nretas/consult/](http://www.nt.gov.au/nretas/consult/) or inspected at Parks and Wildlife Service Office, Tom Hare building, AZRI South Stuart Highway, Alice Springs; and

- (d) Submissions about the draft plans may be forwarded to:

Park Planning  
NRETAS  
PO Box 1120 Alice Springs NT 0871  
Or Telephone (08) 8951 8250  
Or Email [parkplanningNRETAS@nt.gov.au](mailto:parkplanningNRETAS@nt.gov.au)

Dated 25th May, 2011.

J. VEA  
Senior Planner  
Parks and Wildlife Division,  
NRETAS

28/21

**Petroleum (Submerged Lands) Act**NOTIFICATION OF GRANT OF LICENCE PIPELINE  
No. 4 (NTC/PL4)

It is hereby notified that the Delegate of the Minister for Primary Industry, Fisheries and Resources has granted a licence, Pipeline No. 4 (NTC/PL4) to

INPEX BROWSE, LTD  
TOTAL E&P AUSTRALIA

## ROUTE OF PIPELINE

The route of the pipeline shall be from a point on the Northern Territory Territorial Waters boundary at or about latitude 12° 19' 9.595" (S) and longitude 130° 9' 42.023" (E) to the baseline of the Northern Territory Territorial Waters at or about latitude 12° 18' 58.475" (S) and longitude 130° 12' 59.533" within a corridor as shown in the Licensee's Drawing No. 0139 110 999 LAD 001 001 Rev A1.

G. GRAHAM  
A/Petroleum Registrar

29/21

**Energy Pipelines Act**NOTIFICATION OF GRANT OF LICENCE PIPELINE  
No. 26 (PL26)

It is hereby notified that the Delegate of the Minister for Primary Industry, Fisheries and Resources has granted a licence, Pipeline No. 26 (PL26) to

INPEX BROWSE, LTD  
TOTAL E&P AUSTRALIA

## ROUTE OF PIPELINE

The route of the pipeline shall be from a point on the Northern Territory Territorial Waters boundary at or about latitude 12° 18' 58.475" (S) and longitude 130° 12' 59.533" to a point at or about latitude 12° 32' 7.08" (S) and longitude 130° 52' 7.38" within a corridor as shown in the Licensee's Drawing No. 0139 110 999 LAD 001 001 Rev A1, attached to this instrument as Annexure A.

G. GRAHAM  
A/Petroleum Registrar

30/21

**Offshore Petroleum and Greenhouse Gas Storage Act 2006**

**NOTIFICATION OF GRANT OF LICENCE PIPELINE No. 4 (NT/PL4)**

It is hereby notified that the delegate of the Designated Authority for the Principal Northern Territory Offshore Area has granted a licence, Pipeline No. 4 (NT/PL4) to

INPEX BROWSE, LTD  
TOTAL E&P AUSTRALIA

**ROUTE OF PIPELINE**

The route of the pipeline shall be from a point on the Northern Territory/Western Australia Commonwealth Boundary at or about latitude 12.519385 and longitude 128.393213 to the boundary of the Northern Territory Territorial Waters at or about latitude 12.317889 and longitude 130.162893 within a corridor as shown in the Licensee’s Drawing No. 0139 110 999 LAD 001 001 Rev A1.

G. GRAHAM  
A/Petroleum Registrar

**31/21**

**Energy Pipelines Act**

**NOTIFICATION OF GRANT OF LICENCE PIPELINE No. 27 (PL27)**

It is hereby notified that the delegate of the Minister for Primary Industry, Fisheries and Resources has granted a licence, Pipeline No. 27 (PL27) to

INPEX BROWSE, LTD  
TOTAL E&P AUSTRALIA

**ROUTE OF PIPELINE**

The route of the pipeline shall be from a point at or about latitude 12° 32’ 7.08” (S) and longitude 130° 52’ 7.38” to a point at or about latitude 12° 32’ 11.76” (S) and longitude 130° 53’ 1.47” within a corridor as shown in the Licensee’s Drawing No. 0139 110 999 LAD 001 001 Rev A1.

G. GRAHAM  
A/Petroleum Registrar

**32/21**

**Control of Roads Act**

**TEMPORARY ROAD RESTRICTIONS**

I, PETER FRANCIS TOLL, Project Director Civil Darwin, as delegate of the Minister for Transport and Infrastructure, being satisfied saturated pavement may make the road or part of the road specified in column 1 of the Schedule subject to deterioration by the passage of vehicles, pursuant to section 11A(3)(a) and (5) of the *Control of Roads Act*, give notice of the following decisions:

- (a) pursuant to section 11A(1)(b) of the *Act*, use of the road or part of the road is restricted to vehicles
  - (i) the mass of each of which does not exceed the mass specified in column 2 of the Schedule; or
  - (ii) the mass of each of which does not exceed the percentage of the mass limit for the type of axle or axle group (other than a steer axle) specified in column 3 of the Schedule and the total number of

axles of which does not exceed the number specified in that column;

- (b) pursuant to section 11A(1)(d) of the *Act*, the restrictions on the use or manner of use specified in column 4 of the Schedule are imposed,

from 8.20am, Wednesday, 18 May 2011.

For this notice, “GCM” or an expression relating the specifications for a vehicle has the same meaning as it has under the Motor Vehicle (Standards) Regulations; except that “GVM” has the same meaning as it has under the Australian Road Rules.

Dated 18th May, 2011.

P. F. TOLL  
Project Director  
Civil Darwin

**SCHEDULE**

Column 1 Road	Column 2 Mass	Column 3 Percentage mass limit and axles	Column 4 Restrictions
Mount Wells Road between Sandy Creek turn off Grove Hill Road to Frances Creek Road	Maximum GVM 4.5 tonne, light vehicles only	N/A	N/A

**33/21**

**Control of Roads Act**

**REVOCAION OF TEMPORARY ROAD RESTRICTIONS**

I, PETER FRANCIS TOLL, Project Director Civil Darwin, as delegate of the Minister for Transport and Infrastructure, being satisfied the road or part of the road specified in column one of the Schedule, the use of which has been restricted

- (a) to vehicles the mass of each of which does not exceed the mass specified in column 2 or 3 of the Schedule; and
- (b) in the manner specified in column 4,

is no longer subject to deterioration by the passage of vehicles, pursuant to section 11A(4) and (5) of the *Control of Roads Act*, give notice of revocation of the decision to impose the restrictions from 8.20am, Wednesday, 18 May 2011.

Dated 18th May, 2011.

P. F. TOLL  
Project Director  
Civil Darwin

**SCHEDULE**

Column 1 Road	Column 2 Mass	Column 3 Percentage mass limit and axles	Column 4 Restrictions
Mount Wells Road	Maximum GVM 4.5 tonne, light vehicles only	N/A	N/A

“Pursuant to s11A(4) of the *Control of Roads Act*, signage removal was authorised on \*8.20am, Wednesday, 18 May 2011.”

---

**34/21**

**Interpretation Act**

NOTIFICATION OF MAKING OF BY LAWS

UNDER DARWIN WATERFRONT CORPORATION ACT  
I, PAUL RAYMOND HENDERSON, Chief Minister, under section 63(3) of the *Interpretation Act*, give notice that the Darwin Waterfront Corporation has made the following by laws under section 19 of the *Darwin Waterfront Corporation Act*:

Subordinate Legislation No. 23 of 2011: *Darwin Waterfront Corporation Amendment By laws*

Copies of the by laws may be purchased at Northern Territory Government Publications, Government Printing Office, Railway Street, Parap and the offices of the Darwin Waterfront Corporation, Level 5, 7 Kitchener Drive, Darwin.

Dated 17th May, 2011.

P. R. HENDERSON  
Chief Minister

---

**35/21**

**Planning Act**

NOTICE OF EXHIBITION OF PROPOSAL  
TO AMEND NT PLANNING SCHEME  
PA2011/0061

I, GERALD FRANCIS McCARTHY, the Minister for Lands and Planning give notice under section 17 of the *Planning Act* of the following:

- (a) a proposal to amend the NT Planning Scheme, numbered PA2011/0061 as referred to in (e), is to be exhibited under Division 3 of Part 2 of the *Act*;
- (b) the amendment is to be exhibited at the following offices of the Department Lands and Planning:
  - Ground Floor, Cavenagh House, 38 Cavenagh Street, Darwin;
  - Level 1, Alice Plaza, Todd Mall, Alice Springs;
  - Level 1, Government Centre, 5 First Street, Katherine; and
  - Regional Office, Leichhardt Street, Tennant Creek.
- (c) the period of exhibition is for 28 days, commencing upon first newspaper publication of the notice required by section 17(1);
- (d) written submissions in respect of this exhibition should be made to:

Michael Holmes  
Senior Planner  
Strategic Lands Planning  
Department of Lands and Planning  
GPO Box 1680  
DARWIN NT 0801 or  
Fax: (08) 8999 7189 or  
Email: [planning@nt.gov.au](mailto:planning@nt.gov.au)

- (e) the proposed amendment to the NT Planning Scheme aims to clarify the measurement of building height by:

- defining “ground level” in the Planning Scheme as the ground surface level that exists on a site prior to the commencement of earth or construction works associated with the development of a building;
- clarifying that height is measured above ground level in the zone purpose statements in clauses 5.2, 5.3 and 5.4, and within the general building height controls at clauses 6.1 and 6.2;
- clarifying that a single dwelling is not to contain any part of a room (habitable or otherwise), verandah or balcony 7 metres above ground level without consent (clause 7.1, sub clause five);
- clarifying that where a room does not have a horizontal ceiling, a normal ceiling envelop of 2.7 metres shall be applied to the subject storey. Anything above the 2.7 metres envelop will be considered air space and should not be inhabited, unless consent is otherwise granted clause 7.1, sub clause five;
- clarifying that a topographical survey may be required to determine ground level (clauses 6.1 and 7.1.2); and
- improving the useability of clause 7.1 by separating building height and density requirements.

Dated 20th April, 2011.

G. F. McCARTHY  
Minister for  
Lands and Planning

---

**36/21**

**Associations Act**

SECTION 54

NOTICE OF INTENTION TO TRANSFER  
PROPERTY OF AN ASSOCIATION

DARWIN RUGBY LEAGUE INCORPORATED

NOTICE IS HEREBY GIVEN pursuant to section 54(2) of the said *Act* that in pursuance of a resolution of the above association passed on the 3rd day of November 2010 is the intention of the association to transfer all its property, both real and personal to NORTHERN TERRITORY RUGBY LEAGUE on the expiration of twenty eight days after the publication of this notice.

Any member or creditor of the association may within 28 days after the date of the publication of this notice, make application to the Supreme Court for an order prohibiting the proposed transfer of property.

Dated 16th May, 2011.

J. LAMONT  
Public Officer

NOTE: This Notice is of no effect if not filed with Business Affairs within 14 days (of the passing of the resolution).

---

**37/21**

**Planning Act**

PROPOSED EXCEPTIONAL DEVELOPMENT PERMIT

LOT 2516 (6) 6 ALDRIDGE STREET, SUBURB OF  
ARALUEN, TOWN OF ALICE SPRINGS

I, GERALD FRANCIS McCARTHY, the Minister for Lands and Planning, determine pursuant to section 39 of the *Planning Act*, that:

- (a) a proposed Exceptional Development Permit, as described in (e), is to be exhibited;

- (b) the proposed Exceptional Development Permit is to be exhibited at the following location:  
Offices of the Department of Lands and Planning  
Level 1, Alice Plaza, Todd Mall, Alice Springs
- (c) the exhibition period is for a period of 28 days, commencing upon first newspaper publication of this notice;
- (d) written submissions in respect of this exhibition should be made to:  
Development Assessment Services  
Department of Lands and Planning  
PO Box 2130  
ALICE SPRINGS NT 0871; or  
Facsimile: (08) 8951 9222
- (e) the proposed Exceptional Development Permit is to allow the construction of an additional three bedroom dwelling, on Lot 2516 (6) Aldridge Street, Suburb of Araluen, Town of Alice Springs. The land is zoned SD (Single Dwelling Residential) under the NT Planning Scheme, and in which multiple dwelling development is a prohibited use.

Dated 11th May, 2011.

G. F. McCARTHY  
Minister for  
Lands and Planning

**38/21**

**Electoral Act**

**NOTICE OF REGISTRATION OF POLITICAL PARTY**

The Northern Territory Electoral Commission, pursuant to section 157 of the *Electoral Act*, gives notice that The First Nations Political Party has been registered as a political party under Part 9 of the *Act*.

Dated 25th May, 2011.

B. SHEPHEARD  
Electoral Commissioner

**39/21**

**Control of Roads Act**

**REVOCATION OF TEMPORARY ROAD CLOSURE**

I, HENRY SZCZYPIORSKI, Regional Director Alice Springs, as delegate of the Minister for Transport and Infrastructure, being satisfied the road or part of the road specified in the Schedule that has been closed is no longer subject to deterioration by the passage of vehicles, pursuant to section 11A(4) and (5) of the *Control of Roads Act*, give notice of revocation of the decision to close the road or part of the road from 8.30am, Thursday, 19 May 2011.

Dated 19th May, 2011.

H. SZCZYPIORSKI  
Regional Director  
Alice Springs

**SCHEDULE**

Santa Teresa Road between Allambi Station  
and Andado Station

“Pursuant to s11A(4) of the *Control of Roads Act*, signage removal was authorised on \*8.30am, Thursday, 19 May 2011.”

**40/21**

**Control of Roads Act**

**REVOCATION OF TEMPORARY ROAD RESTRICTIONS**

I, PHIL HARRIS, Regional Director Katherine, as delegate of the Minister for Transport and Infrastructure, being satisfied the road or part of the road specified in column one of the Schedule, the use of which has been restricted

(a) to vehicles the mass of each of which does not exceed the mass specified in column 2 or 3 of the Schedule; and

(b) in the manner specified in column 4,

is no longer subject to deterioration by the passage of vehicles, pursuant to section 11A(4) and (5) of the *Control of Roads Act*, give notice of revocation of the decision to impose the restrictions from 3.30pm, Tuesday, 17 May 2011.

Dated 17th May, 2011.

P. HARRIS  
Regional Director  
Katherine

**SCHEDULE**

Column 1 Road	Column 2 Mass	Column 3 Percentage mass limit and axles	Column 4 Restrictions
Lajamanu Road from Lajamanu Township to Buntine Highway Intersection	N/A	80% Axle Group Limit, Maximum 13 Axles, empty travel permitted	N/A

“Pursuant to s11A(4) of the *Control of Roads Act*, signage removal was authorised on \*3.30pm, Tuesday, 17 May 2011.”

**41/21**

**Animal Welfare Act**

**NOTICE PURSUANT TO SECTION 28**

I, FRANCES MARY KILGARIFF, as the appointed Animal Welfare Authority, as authorised by section 28, hereby approve the following fees under the *Act*:

Application for permit and approved fee (section 44) nil

Permit (section 47) nil

Application for permit renewal and approved fee (section 49) nil

Application for permit variation and approved fee (section 50) nil

Variation of permit without application (section 51) nil

Dated 19th May, 2011.

F. M. KILGARIFF  
Animal Welfare Authority

**42/21**

**Control of Roads Act**

**REVOCATION OF TEMPORARY ROAD RESTRICTIONS**

I, PHIL HARRIS, Regional Director Katherine, as delegate of the Minister for Transport and Infrastructure, being

satisfied the road or part of the road specified in column one of the Schedule, the use of which has been restricted

(a) to vehicles the mass of each of which does not exceed the mass specified in column 2 or 3 of the Schedule; and

(b) in the manner specified in column 4,

is no longer subject to deterioration by the passage of vehicles, pursuant to section 11A(4) and (5) of the *Control of Roads Act*, give notice of revocation of the decision to impose the restrictions from 3.30pm, Tuesday, 17 May 2011.

Dated 17th May, 2011.

P. HARRIS  
Regional Director  
Katherine

SCHEDULE

Column 1 Road	Column 2 Mass	Column 3 Percentage mass limit and axles	Column 4 Restrictions
Carpentaria Highway from Stuart Highway Intersection to Tableland Highway	N/A	100% Legal Limits, Maximum 13 Axles, empty travel permitted	N/A

“Pursuant to s11A(4) of the *Control of Roads Act*, signage removal was authorised on \*3.30pm, Tuesday, 17 May 2011.”

**43/21**

**CONTRACTS AWARDED FOR VARIOUS DEPARTMENTS**

<b>Reference</b>	<b>Service or Material</b>	<b>Value</b>	<b>Contractor</b>
		<b>\$</b>	
<b>DARWIN PORT CORPORATION</b>			
D11 0094	Darwin Port Corporation Supply of Courier and Banking Services for a Period of 36 Months	68 587 Public (est.)	N and K Couriers, CASUARINA, NT
<b>DEPARTMENT OF CHILDREN AND FAMILIES</b>			
359739	Darwin Supply and Delivery of Artwork	18 667 Quotation	Total Promotions, DARWIN, NT
<b>DEPARTMENT OF CONSTRUCTION AND INFRASTRUCTURE</b>			
TW80 1011 T10 2084	East Arnhem Region Various Schools Supply Delivery Installation and Commissioning of Solar Power Panels and Systems Building the Education Revolution (BER) Schools for the 21st Century	1 640 580 Public	Inland Electrical Pty Ltd as trustee of the Michael Family Trust, ALICE SPRINGS, NT
T11 1133A	Wishart Road/Elrundie Avenue Intersection Palmerston City Entrance Landscape Design Consultancy	17 858 Quotation	Mode Design, PARAP, NT
T11 1134A	Darwin Lambrick Avenue/Stuart Highway Intersection Palmerston City Entrance Landscape Design Consultancy	17 858 Quotation	Mode Design, PARAP, NT
SD5339/11 T10 2041	Darwin Sanderson Middle School Construct New Amphitheatre	325 663 Public	Hawkins and Clements Pty Ltd, NIGHTCLIFF, NT
SK5062/11 T11 1233	Pine Creek Health Centre Replace Clinic MSSB, Mechanical MSSB and AC Replacement	110 544 Public Quotation	Aussie Mandias Pty Ltd, T/as Top End Race, BERRIMAH, NT
SG5028/11 T11 1126	Central Arnhem Road Regravel Between Ch580.77km to Ch590.51km	158 061 Public	Arafura Civil Pty Ltd, NHULUNBUY, NT
SK5060/11 T11 1151	Katherine Region Upgrade Street Lighting at Various Locations	295 234 Public	Power Projects (NT) Pty Ltd, KATHERINE, NT
TW88 1011 T11 1163	East Palmerston Construction Trunk Sewer	4 948 546 Public	BMD Constructions Pty Ltd, WINNELLIE, NT
SD5343/11 T11 1251	Belyuen School New Covered Walkway	128 972 Public Quotation	Wolpers Grahl Pty Ltd, WINNELLIE, NT
SD5345/11 T10 1945	Royal Darwin Hospital Joan Ridley Unit Provision of Secure Court Yard	90 950 Public Quotation	C4 Marine Pty Ltd, T/as Decla Construction, MARRARA, NT
SD5347/11 T10 1944	Royal Darwin Hospital Security Upgrade to Pathology Area Including Associated Works	135 834 Public Quotation	Scott Paley Hammet, T/as Scott Hammet Building and Carpentry, PALMERSTON, NT
ST5050/11 T10 2049A	Barkly Region Period Contract Testing and Maintenance of Fixed Fire, Portable Fire Equipment, Fire Detection and Electronic Security Equipment for a Period of 12 Months	133 322 Public Quotation (est.)	Chubb Fire and Security Pty Ltd, ALICE SPRINGS, NT
SA5119/11 T11 1204A	Alice Springs Larapinta Drive Construction of East and West Slip Lanes into Araluen Arts Centre	274 217 Public	Probuild (NT) Pty Ltd, ALICE SPRINGS, NT
ST5051/11 T11 1253	Tennant Creek Region Hatches Creek Fence Line Clearing	49 910 Public Quotation	Phillips Earthmoving Pty Ltd, TENNANT CREEK, NT
SA5120/11 T11 1293	Teppa Hill Pre School Upgrade Airconditioning System	23 145 Quotation	TDC Refrigeration, ALICE SPRINGS, NT
T11 1362	Darwin Provision of Senior Migration Resource Asset Management System (AMS) Project	68 200 Quotation	Innogen Limited, BRISBANE, QLD

Reference	Service or Material	Value \$	Contractor
<b>DEPARTMENT OF EDUCATION AND TRAINING</b>			
Q11 0180	Supply and Delivery of Books in Homes for a Period of 8 Months	73 783 Sole (est.)	The Charitable Foundation for Books in Homes Australia, MILSONS POINT, NSW
<b>DEPARTMENT OF HEALTH AND FAMILIES</b>			
366038	Darwin Provision of Pathology Testing on Specimens for the Month of August 2010	28 292 Quotation	Central Northern Adelaide Health Service, RUNDLE MALL, SA
305835	Supply of Cleaning Services to RDH Campus for the Month of February 2011	27 527 Quotation	Advanced National Services Pty Ltd, DARWIN, NT
373923	Darwin Supply and Delivery of Electrical Items	29 969 Quotation	Combined Communication Solutions Pty Ltd, WINNELLIE, NT
373829	Darwin Provision of Training Service for Trauma Team	21 634 Quotation	Northern Sydney Central Coast Area Health Service, ST LEONARDS, NSW
357713	Darwin Supply of Pathology Testing on Specimens for the Month of November 2010	17 344 Quotation	Pathwest Laboratory Medicine WA, NEDLANDS, WA
381826	Darwin Supply of Pathology Testing on Specimens for the Month of December 2010	21 915 Quotation	Pathwest Laboratory Medicine WA, NEDLANDS, WA
366073	Darwin Supply of Pathology Testing on Specimens for the Month of September 2010	31 300 Quotation	Central Northern Adelaide Health Service, RUNDLE MALL, SA
339864	Darwin Supply of Service Maintenance Agreement No: MAS02227 for Ultimax Table MDX 8000A from 29/12/10 to 28/03/11	15 326 Quotation	Toshiba (Australia) Pty Ltd, NORTH RYDE, NSW
11 0317	Alice Springs Hospital Supply Delivery Installation and Commissioning of 2 X Lifepak 20 Defibrillator Units Including Accessories	19 293 Quotation	Cellmed, GLENUNGA, SA
295708	Darwin Supply of 6 Month Project Management for Implementation of Siren EPCR System into St John Ambulance	49 500 Quotation (est.)	St John Ambulance Australia Inc, CASUARINA, NT
D10 0392	Royal Darwin Hospital Provision of Waste Management Services for a Period of 36 Months	294 254 Public (est.)	Transpacific Cleanaway Pty Ltd, HOLTZE, NT
<b>DEPARTMENT OF HOUSING, LOCAL GOVERNMENT AND REGIONAL SERVICES</b>			
D11 0066	Darwin Panel Contract for Independent Estimator Services for a Period of 12 Months	36 690 Public (est.)	Rider Levett Bucknall NT Pty Ltd, DARWIN, NT Constructions Estimating Pty Ltd, T/as QS Services, DARWIN, NT Leckring Pty Ltd, T/as MacDonald International, PARRAMATTA, NSW Davis Langdon Australia Pty Ltd, DARWIN, NT Costplan Pty Ltd, BRIGHTON, SA
11 0204	Darwin Supply and Delivery of the 2011 DHLGRS HTT Show Display	41 847 Quotation	The Exhibitionist, DARWIN, NT



Reference	Service or Material	Value \$	Contractor
<b>DEPARTMENT OF JUSTICE</b>			
Q11 0193	Darwin Supply and Delivery of Workstations for a Period of 12 Months	158 625 Public Quotation (est.)	Corporate Express, WINNELLIE, NT
11 0362	Darwin Correctional Centre Low Security Accommodation Area Supply Delivery Installation and Commissioning of Terminate Existing Underground CAT 5 UTP Wires, Fit CI CC Intercom, Install CI 8A's, and Commission	20 086 Quotation	Ace Cabling and Telecommunications Pty Ltd, DARWIN, NT
<b>DEPARTMENT OF NATURAL RESOURCES, ENVIRONMENT, THE ARTS AND SPORT</b>			
11 0366	Provision of NESC and ASPC Affiliation Fee and Forum Contributions	27 500 Quotation	Victorian Institute of Sport Ltd, MELBOURNE, VIC
D11 0106	Darwin Hire of Light Fixed Wing Aircraft for Survey Work for a Period of 24 Months	56 000 Public (est.)	Heli Muster (NT) Pty Ltd, KATHERINE, NT
11 0209	Darwin Consultancy Drilling and Bore Testing Costing Model	25 340 Quotation	Deloitte Touche Tohmatsu, DARWIN, NT
11 0310	Darwin Supply and Delivery of Men's Proban Treated Fire Fighting Uniform	48 667 Quotation	Department of Environment and Climate Change NSW, PARRAMATTA, NSW
<b>DEPARTMENT OF RESOURCES</b>			
RFQPI 0131	Darwin Supply of an Integrated Library Management System, Hosting, Data Migration, Setup and Training	42 819 Quotation	Softlink Australia Pty Ltd, GARDEN CITY, QLD
<b>LAND DEVELOPMENT CORPORATION</b>			
11 0326	Darwin Hidden Valley Explosives Reserve Gamba Grass Management	19 173 Quotation	Territory Weed Management, NIGHTCLIFF, NT
<b>NORTHERN TERRITORY POLICE, FIRE AND EMERGENCY SERVICES</b>			
11 0375	Darwin Forensic Science Branch Supply and Delivery of Forensic Punch System	44 600 Quotation	BSD Robotics, ACACIA RIDGE, QLD
<b>TOURISM NT</b>			
11 0250	Provision of Internal Audit Services for a Period of 12 Months	17 600 Quotation (est.)	MDS Partners, CASUARINA, NT





**NORTHERN TERRITORY GOVERNMENT PRINTING OFFICE**  
**GENERAL GAZETTE PUBLICATIONS FOR 2011**

<b>Gazette Number</b>	<b>Publication Date</b>	<b>Closing Date</b>
G1	5 January	30 December
G2	12 January	5 January
G3	19 January	12 January
G4	26 January	19 January
G5	2 February	26 January
G6	9 February	2 February
G7	16 February	9 February
G8	23 February	16 February
G9	2 March	23 February
G10	9 March	2 March
G11	16 March	9 March
G12	23 March	16 March
G13	30 March	23 March
G14	6 April	30 March
G15	13 April	6 April
G16	20 April	13 April
G17	27 April	20 April
G18	4 May	27 April
G19	11 May	4 May
G20	18 May	11 May
G21	25 May	18 May
G22	1 June	25 May
G23	8 June	1 June
G24	15 June	8 June
G25	22 June	15 June
G26	29 June	22 June
G27	6 July	29 June
G28	13 July	6 July
G29	20 July	13 July
G30	27 July	20 July
G31	3 August	27 July
G32	10 August	3 August
G33	17 August	10 August
G34	24 August	17 August
G35	31 August	24 August
G36	7 September	31 August
G37	14 September	7 September
G38	21 September	14 September
G39	28 September	21 September
G40	5 October	28 September
G41	12 October	5 October
G42	19 October	12 October
G43	26 October	19 October
G44	2 November	26 October
G45	9 November	2 November
G46	16 November	9 November
G47	23 November	16 November
G48	30 November	23 November
G49	7 December	30 November
G50	14 December	7 December
G51	21 December	14 December

General *Gazette* publications for 2011 will be on **Wednesday's**, with the closing date for notices being the previous **Wednesday at 4.00pm.**

Notices not received by the closing time will be held over until the next issue.

All notices for publications must have a covering note with Telephone, Facsimile Number and any special requirements required.

Further information may be obtained from the **Gazette Officer** on:

Telephone: **8999 4005**  
 Facsimile: **8999 4037**  
 Email: **ray.ellen@nt.gov.au**  
**scott.sekulich@nt.gov.au**

When Emailing notices they should be sent to the two above mail addresses also a faxed copy is needed for confirmation.

**For all Subscription Enquiries:**

Telephone: **8999 4031**  
 Facsimile: **8999 4001**

**NT PUBLIC HOLIDAYS 2011**

<b>3 January</b>	<b>New Years Day</b>
<b>26 January</b>	<b>Australia Day</b>
<b>22 April</b>	<b>Good Friday</b>
<b>23 April</b>	<b>Easter Saturday</b>
<b>25 April</b>	<b>Easter Monday</b>
<b>26 April</b>	<b>Anzac Day</b>
<b>2 May</b>	<b>May Day</b>
<b>13 June</b>	<b>Queen's Birthday</b>
<b>24 June</b>	<b>Borroloola Show Day</b>
<b>1 July</b>	<b>Alice Springs Show Day</b>
<b>8 July</b>	<b>Tennant Creek Show Day</b>
<b>15 July</b>	<b>Katherine Show Day</b>
<b>22 July</b>	<b>Darwin Show Day</b>
<b>1 August</b>	<b>Picnic Day</b>
<b>26 December</b>	<b>Christmas Day</b>
<b>27 December</b>	<b>Boxing Day</b>