



NORTHERN TERRITORY OF AUSTRALIA

Government Gazette

ISSN 0157 8324

No. G11

DARWIN

16 March 2011

GENERAL INFORMATION

General issues of the *Gazette* contain notices under the following headings: Proclamations; Legislative (Acts of Parliament assented to, Statutory Rules, By laws, Regulations); Government departments administering particular legislation or functions; Notices under the Companies (Northern Territory) Code; Planning Act; Crown Lands Act; Private Notices; Tenders Invited; Contracts Awarded. Copies of each week's General *Gazette* are available for a cost of \$1.10 each (plus postage) and are published on a Wednesday. Copies of each week's Special *Gazettes* are available separately for a cost of \$1.10 each (plus postage). Special *Gazettes* are supplied with General *Gazettes* on a Wednesday and they are sold at \$1.10 per set (plus postage). Annual subscription rates apply from 1 July 2001. All current paid subscriptions will not be effected and will continue until their expiry dates.

NOTICES FOR PUBLICATION and related correspondence should be addressed to:

Gazette Office
GPO Box 1447
Darwin NT 0801
Telephone: 08 8999 4005
Facsimile: 08 8999 4037
Email: ray.ellen@nt.gov.au

or hand delivered to the reception desk
Government Printing Office
203 Stuart Highway, Parap.

Notices are accepted for publication in the next available issue, unless otherwise specified.

Two copies with a covering sheet stating contact name, telephone, facsimile and or e mail details is also requested with all material submitted for publication.

CLOSING TIMES: Notices for publication should be lodged at the *Gazette* Office by the following time (except holiday periods for which special advice of earlier closing times will be given).

THE CLOSING TIME FOR ALL NOTICES IN THE GENERAL GAZETTE IS 4PM WEDNESDAY THE WEEK PRIOR TO PUBLICATION.

SUBSCRIPTIONS are payable in advance and are accepted for a maximum period of one calendar year. All subscriptions are on a firm basis and refunds for cancellations will not be given. Rates include surface postage in Australia and overseas. Other carriage rates are available on application.

AVAILABILITY: The *Gazette* may be purchased by mail from:

Retail Sales
Government Printing Office
GPO Box 1447
Darwin NT 0801
Telephone: 08 8999 4031

or purchased from

Retail Sales
Government Printing Office
203 Stuart Highway, Parap
Telephone: 08 8999 4031

Northern Territory Acts, Regulations and other Northern Territory Government legislation are only obtained from the Government Publications Office, Darwin.

The *Gazette* is available for perusal at the Government Printing Office.

ALL REMITTANCES should be made payable to: Receiver of Territory Monies, Government Printing Office and marked to the attention of the *Gazette* Office.

OTHER ISSUES OF THE GAZETTE

Special Gazettes are published on urgent matters as required. Officers responsible for arranging the insertion of urgent notices should refer to the *Gazette* Officer on this subject. They are supplied free of charge to subscribers to the General *Gazettes* or are available separately for purchase from Retail Sales.

Registration Gazettes which are published periodically are available for purchase from Retail Sales.



Northern Terri

Planning Act

**NOTICE OF MAKING OF AMENDMENT
TO NT PLANNING SCHEME
AMENDMENT No. 178**

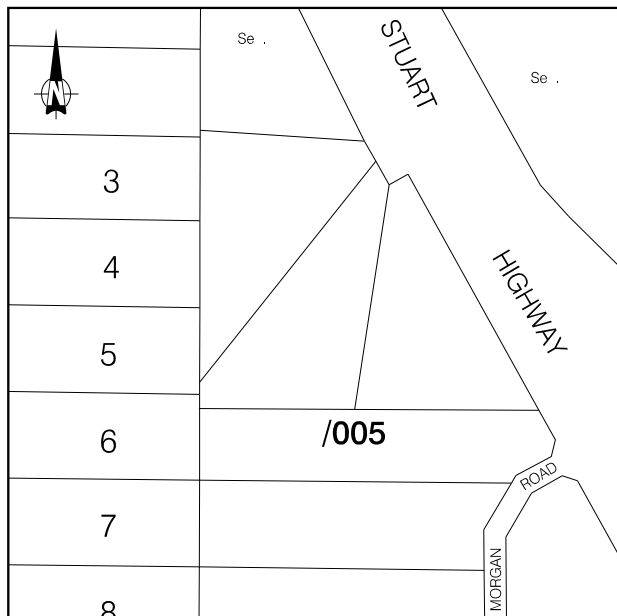
LITCHFIELD LOCALITY

I, GERALD FRANCIS McCARTHY, the Minister for Lands and Planning, under section 28(1) of the *Planning Act*, give notice that

- (a) I have, under section 25 of the *Act*, amended the NT Planning Scheme by rezoning Lot 30 LTO81/005 Hundred of Bagot (2 De Caen Close, Virginia) from Zone RL (Rural Living) to Zone SL13 (Specific Use Zone Litchfield No.13).
- (b) Copies of the amendment, Amendment No. 178, are available from the Offices of the Department of Lands and Planning, Ground Floor, 38 Cavenagh Street, Darwin.

Dated 26th February, 2011.

G. F. McCARTHY
Minister for
Lands and Planning



1/11

Control of Roads Act

**REVOCATION OF TEMPORARY ROAD
RESTRICTIONS**

I, PETER TOLL, Project Director Civil Darwin, as delegate of the Minister for Transport and Infrastructure, being satisfied the road or part of the road specified in column one of the Schedule, the use of which has been restricted

- (a) to vehicles the mass of each of which does not exceed the mass specified in column 2 or 3 of the Schedule; and
- (b) in the manner specified in column 4,

is no longer subject to deterioration by the passage of vehicles, pursuant to section 11A(4) and (5) of the *Control of Roads Act*, give notice of revocation of the decision to impose the restrictions from 11.40am, Thursday, 3 March 2011.

Dated 3rd March, 2011.

P. TOLL
Project Director
Civil Darwin

SCHEDULE

Column 1 Road	Column 2 Mass	Column 3 Percentage mass limit and axles	Column 4 Restrictions
Arnhem Highway at Adelaide River Floodplain	Maximum GVM 4.5 tonne, light vehicles only	N/A	N/A

“Pursuant to s11A(4) of the *Control of Roads Act*, signage removal was authorised on *11.40am, Thursday, 3 March 2011.”

2/11

Control of Roads Act

TEMPORARY ROAD RESTRICTIONS

I, PETER TOLL, Project Director Civil Darwin, as delegate of the Minister for Transport and Infrastructure, being satisfied saturated pavement may make the road or part of the road specified in column 1 of the Schedule subject to deterioration by the passage of vehicles, pursuant to section 11A(3)(a) and (5) of the *Control of Roads Act*, give notice of the following decisions:

- (a) pursuant to section 11A(1)(b) of the *Act*, use of the road or part of the road is restricted to vehicles
 - (i) the mass of each of which does not exceed the mass specified in column 2 of the Schedule; or
 - (ii) the mass of each of which does not exceed the percentage of the mass limit for the type of axle or axle group (other than a steer axle) specified in column 3 of the Schedule and the total number of axles of which does not exceed the number specified in that column;
- (b) pursuant to section 11A(1)(d) of the *Act*, the restrictions on the use or manner of use specified in column 4 of the Schedule are imposed,

from 11.40am, Thursday, 3 March 2011.

For this notice, “GCM” or an expression relating the specifications for a vehicle has the same meaning as it has under the Motor Vehicle (Standards) Regulations; except that “GVM” has the same meaning as it has under the Australian Road Rules.

Dated 3rd March, 2011.

P. TOLL
Project Director
Civil Darwin

SCHEDULE

Column 1 Road	Column 2 Mass	Column 3 Percentage mass limit and axles	Column 4 Restrictions
Arnhem Highway at Adelaide River Floodplain	Maximum GVM 8 tonne	N/A	N/A

3/11

Control of Roads Act

REVOCATION OF TEMPORARY ROAD RESTRICTIONS

I, PETER TOLL, Project Director Civil Darwin, as delegate of the Minister for Transport and Infrastructure, being satisfied the road or part of the road specified in column one of the Schedule, the use of which has been restricted

- (a) to vehicles the mass of each of which does not exceed the mass specified in column 2 or 3 of the Schedule; and
- (b) in the manner specified in column 4,

is no longer subject to deterioration by the passage of vehicles, pursuant to section 11A(4) and (5) of the *Control of Roads Act*, give notice of revocation of the decision to impose the restrictions from 3.00pm, Wednesday, 2 March 2011.

Dated 2nd March, 2011.

P. TOLL
Project Director
Civil Darwin

SCHEDULE

Column 1 Road	Column 2 Mass	Column 3 Percentage mass limit and axles	Column 4 Restrictions
Howard Springs Road between 1km Past Stow Road and Gunn Point Turn off	Maximum GVM 4.5 tonne, light vehicles only	N/A	N/A
Howard Springs Road between Stuart Highway Intersection and 1km past Stow Road	N/A	100% Legal Limits, Maximum 13 Axles, empty travel permitted	N/A
Gunn Point Road between Howard Springs Intersection and Howard River Bridge	Maximum GVM 4.5 tonne, light vehicles only	N/A	N/A

“Pursuant to s11A(4) of the *Control of Roads Act*, signage removal was authorised on *3.00pm, Wednesday, 2 March 2011.”

4/11

Control of Roads Act

TEMPORARY ROAD RESTRICTIONS

I, PETER TOLL, Project Director Civil Darwin, as delegate of the Minister for Transport and Infrastructure, being satisfied saturated pavement may make the road or part of the road

specified in column 1 of the Schedule subject to deterioration by the passage of vehicles, pursuant to section 11A(3)(a) and (5) of the *Control of Roads Act*, give notice of the following decisions:

- (a) pursuant to section 11A(1)(b) of the *Act*, use of the road or part of the road is restricted to vehicles
 - (i) the mass of each of which does not exceed the mass specified in column 2 of the Schedule; or
 - (ii) the mass of each of which does not exceed the percentage of the mass limit for the type of axle or axle group (other than a steer axle) specified in column 3 of the Schedule and the total number of axles of which does not exceed the number specified in that column;
- (b) pursuant to section 11A(1)(d) of the *Act*, the restrictions on the use or manner of use specified in column 4 of the Schedule are imposed,

from 3.00pm, Wednesday, 2 March 2011.

Forthis notice, “GCM” or an expression relating the specifications for a vehicle has the same meaning as it has under the Motor Vehicle (Standards) Regulations; except that “GVM” has the same meaning as it has under the Australian Road Rules.

Dated 2nd March, 2011.

P. TOLL
Project Director
Civil Darwin

SCHEDULE

Column 1 Road	Column 2 Mass	Column 3 Percentage mass limit and axles	Column 4 Restrictions
Gunn Point Road between Howard Springs Intersection and End of Seal	N/A	100% Legal Limits, Maximum 13 Axles, empty travel permitted	N/A
Howard Springs Road between Stuart Highway and Gunn Point Intersection	N/A	100% Legal Limits, Maximum 13 Axles, empty travel permitted	N/A

5/11

Control of Roads Act

TEMPORARY ROAD RESTRICTIONS

I, PETER TOLL, Project Director Civil Darwin, as delegate of the Minister for Transport and Infrastructure, being satisfied saturated pavement may make the road or part of the road specified in column 1 of the Schedule subject to deterioration by the passage of vehicles, pursuant to section 11A(3)(a) and (5) of the *Control of Roads Act*, give notice of the following decisions:

- (a) pursuant to section 11A(1)(b) of the *Act*, use of the road or part of the road is restricted to vehicles

- (i) the mass of each of which does not exceed the mass specified in column 2 of the Schedule; or
- (ii) the mass of each of which does not exceed the percentage of the mass limit for the type of axle or axle group (other than a steer axle) specified in column 3 of the Schedule and the total number of axles of which does not exceed the number specified in that column;
- (b) pursuant to section 11A(1)(d) of the *Act*, the restrictions on the use or manner of use specified in column 4 of the Schedule are imposed,

from 10.00am, Wednesday, 2 March 2011.

For this notice, "GCM" or an expression relating the specifications for a vehicle has the same meaning as it has under the Motor Vehicle (Standards) Regulations; except that "GVM" has the same meaning as it has under the Australian Road Rules.

Dated 2nd March, 2011.

P. TOLL
Project Director
Civil Darwin

SCHEDULE

Column 1 Road	Column 2 Mass	Column 3 Percentage mass limit and axles	Column 4 Restrictions
Marrakai Station Access	Maximum GVM 8 tonne	N/A	N/A

6/11

Control of Roads Act

TEMPORARY ROAD RESTRICTIONS

I, PETER TOLL, Project Director Civil Darwin, as delegate of the Minister for Transport and Infrastructure, being satisfied saturated pavement may make the road or part of the road specified in column 1 of the Schedule subject to deterioration by the passage of vehicles, pursuant to section 11A(3)(a) and (5) of the *Control of Roads Act*, give notice of the following decisions:

- (a) pursuant to section 11A(1)(b) of the *Act*, use of the road or part of the road is restricted to vehicles
- (i) the mass of each of which does not exceed the mass specified in column 2 of the Schedule; or
- (ii) the mass of each of which does not exceed the percentage of the mass limit for the type of axle or axle group (other than a steer axle) specified in column 3 of the Schedule and the total number of axles of which does not exceed the number specified in that column;
- (b) pursuant to section 11A(1)(d) of the *Act*, the restrictions on the use or manner of use specified in column 4 of the Schedule are imposed,

from 12.45pm, Wednesday, 2 March 2011.

For this notice, "GCM" or an expression relating the specifications for a vehicle has the same meaning as it has under the Motor Vehicle (Standards) Regulations; except that "GVM" has the same meaning as it has under the Australian Road Rules.

Dated 2nd March, 2011.

P. TOLL
Project Director
Civil Darwin

SCHEDULE

Column 1 Road	Column 2 Mass	Column 3 Percentage mass limit and axles	Column 4 Restrictions
Fleming Road between 12km from Ooloo Road Intersection and End of Roads	Maximum GVM 8 tonne	N/A	N/A

7/11

Control of Roads Act

REVOCATION OF TEMPORARY ROAD RESTRICTIONS

I, PETER TOLL, Project Director Civil Darwin, as delegate of the Minister for Transport and Infrastructure, being satisfied the road or part of the road specified in column one of the Schedule, the use of which has been restricted

- (a) to vehicles the mass of each of which does not exceed the mass specified in column 2 or 3 of the Schedule; and
- (b) in the manner specified in column 4,

is no longer subject to deterioration by the passage of vehicles, pursuant to section 11A(4) and (5) of the *Control of Roads Act*, give notice of revocation of the decision to impose the restrictions from 10.00am, Wednesday, 9 February 2011.

Dated 9th February, 2011.

P. TOLL
Project Director
Civil Darwin

SCHEDULE

Column 1 Road	Column 2 Mass	Column 3 Percentage mass limit and axles	Column 4 Restrictions
Fleming Road	Maximum GVM 8 tonne	N/A	N/A

"Pursuant to s11A(4) of the *Control of Roads Act*, signage removal was authorised on *10.00am, Wednesday, 9 February 2011."

8/11

Planning Act

NOTICE OF MAKING OF AMENDMENT TO NT PLANNING SCHEME

AMENDMENT No. 152

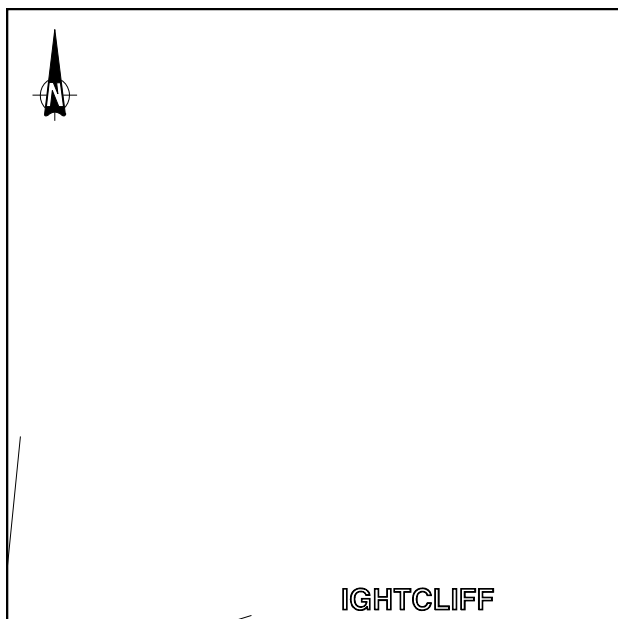
DARWIN LOCALITY

I, GERALD FRANCIS McCARTHY, the Minister for Lands and Planning, under section 28(1) of the *Planning Act*, give notice that

- (a) I have, under section 25 of the *Act*, amended the NT Planning Scheme by rezoning Lot 9327 Town of Nightcliff (125 Dick Ward Drive, Coconut Grove) from Zone SD24 (Specific Use Zone Darwin No. 24) to Zone SD33 (Specific Use Zone Darwin No. 33); and
- (b) copies of the amendment, (Amendment No 152), are available from the Offices of the Department of Lands and Planning, Ground Floor, 38 Cavenagh Street, Darwin.

Dated 9th, February, 2011.

G. F. McCARTHY
Minister for
Lands and Planning



9/11

Control of Roads Act
REVOCATION OF TEMPORARY ROAD RESTRICTIONS

I, PHILLIP HARRIS, Regional Director Katherine, as delegate of the Minister for Transport and Infrastructure, being satisfied the road or part of the road specified in column one of the Schedule, the use of which has been restricted

- (a) to vehicles the mass of each of which does not exceed the mass specified in column 2 or 3 of the Schedule; and
- (b) in the manner specified in column 4,

is no longer subject to deterioration by the passage of vehicles, pursuant to section 11A(4) and (5) of the *Control of Roads Act*, give notice of revocation of the decision to impose the restrictions from 11.45am, Friday, 4 March 2011.

Dated 4th March, 2011.

P. HARRIS
 Regional Director Katherine

SCHEDULE

Column 1 Road	Column 2 Mass	Column 3 Percentage mass limit and axles	Column 4 Restrictions
Buntine Highway between Victoria Highway Intersection and Buchanan Highway Intersection	Maximum GVM 8 tonne	N/A	N/A

“Pursuant to s11A(4) of the *Control of Roads Act*, signage removal was authorised on *11.45am, Friday, 4 March 2011.”

10/11

Control of Roads Act
TEMPORARY ROAD RESTRICTIONS

I, PHILLIP HARRIS, Regional Director Katherine, as delegate of the Minister for Transport and Infrastructure,

being satisfied saturated pavement may make the road or part of the road specified in column 1 of the Schedule subject to deterioration by the passage of vehicles, pursuant to section 11A(3)(a) and (5) of the *Control of Roads Act*, give notice of the following decisions:

- (a) pursuant to section 11A(1)(b) of the *Act*, use of the road or part of the road is restricted to vehicles
 - (i) the mass of each of which does not exceed the mass specified in column 2 of the Schedule; or
 - (ii) the mass of each of which does not exceed the percentage of the mass limit for the type of axle or axle group (other than a steer axle) specified in column 3 of the Schedule and the total number of axles of which does not exceed the number specified in that column;
- (b) pursuant to section 11A(1)(d) of the *Act*, the restrictions on the use or manner of use specified in column 4 of the Schedule are imposed,

from 11.45am, Friday, 4 March 2011.

For this notice, “GCM” or an expression relating to the specifications for a vehicle has the same meaning as it has under the Motor Vehicle (Standards) Regulations; except that “GVM” has the same meaning as it has under the Australian Road Rules.

Dated 4th March, 2011.

P. HARRIS
 Regional Director Katherine

SCHEDULE

Column 1 Road	Column 2 Mass	Column 3 Percentage mass limit and axles	Column 4 Restrictions
Buntine Highway	Maximum GVM 8 tonne	N/A	N/A

11/11

Control of Roads Act
TEMPORARY ROAD RESTRICTIONS

I, ROBERT HARRY PEMBLE, Executive Director Civil Darwin, as delegate of the Minister for Transport and Infrastructure, being satisfied saturated pavement may make the road or part of the road specified in column 1 of the Schedule subject to deterioration by the passage of vehicles, pursuant to section 11A(3)(a) and (5) of the *Control of Roads Act*, give notice of the following decisions:

- (a) pursuant to section 11A(1)(b) of the *Act*, use of the road or part of the road is restricted to vehicles
 - (i) the mass of each of which does not exceed the mass specified in column 2 of the Schedule; or
 - (ii) the mass of each of which does not exceed the percentage of the mass limit for the type of axle or axle group (other than a steer axle) specified in column 3 of the Schedule and the total number of axles of which does not exceed the number specified in that column;
- (b) pursuant to section 11A(1)(d) of the *Act*, the restrictions on the use or manner of use specified in column 4 of the Schedule are imposed,

from 14.00pm, Friday, 4 March 2011.

For this notice, "GCM" or an expression relating the specifications for a vehicle has the same meaning as it has under the Motor Vehicle (Standards) Regulations; except that "GVM" has the same meaning as it has under the Australian Road Rules.

Dated 4th March, 2011.

R. H. PEMBLE
Executive Director
Civil Darwin

SCHEDULE

Column 1 Road	Column 2 Mass	Column 3 Percentage mass limit and axles	Column 4 Restrictions
Ringwood Road	Maximum GVM 8 tonne	N/A	N/A

12/11

Volatile Substance Abuse Prevention Act

NOTICE OF DECLARATION OF
MANAGEMENT AREA
NUMBULWAR LOCALITY

I, BARBARA ANN PATERSON, Executive Director Health Protection in the Department of Health, as delegate of the Minister for Health by virtue of an instrument dated 18 November 2008, under section 47(2)(a) of the *Volatile Substance Abuse Prevention Act*, declare that the Numbulwar Locality, comprising the area of land described in Schedule 1 and depicted in the map in Schedule 2, to be a management area.

Dated 1st March, 2011.

B. A. PATERSON
Executive Director
Health Protection
As delegate of the
Minister for Health

SCHEDULE 1

VOLATILE SUBSTANCE ABUSE
MANAGEMENT AREA
NUMBULWAR LOCALITY

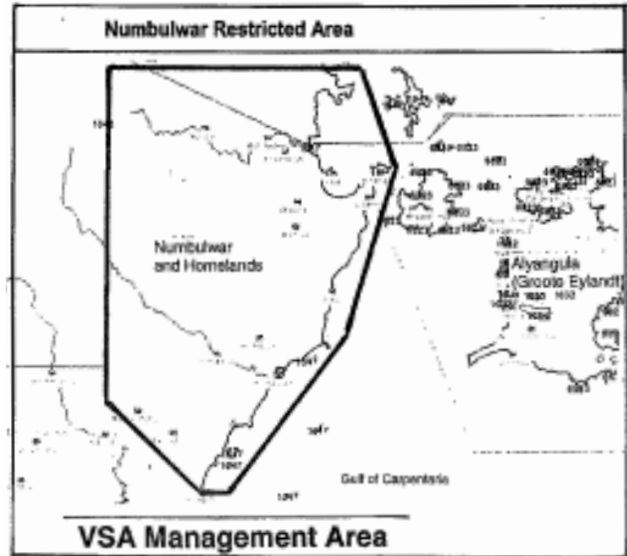
All that parcel of land near Numbulwar in the Northern Territory of Australia being that Part of NT Portion of the Arnhem Land Aboriginal reserve bounded by lines described as follows:

Commencing at the intersection of the meridian of east longitude 135 degrees 14 minutes with the parallel of south latitude 13 degrees 21 minutes 40 seconds; thence easterly by the said latitude to its intersection with the meridian of east longitude 135 degrees 59 minutes 42 seconds; thence south easterly by a line to the intersection of the meridian of east longitude 136 degrees 5 minutes 51 seconds and the parallel of the south latitude 13 degrees 39 minutes 41 seconds; thence south westerly by a line to the intersection of the meridian of east longitude 135 degrees 57 minutes 30 seconds and the parallel of the south latitude 14 degrees 9 minutes 10 seconds; thence south westerly by a line to the intersection of the meridian east longitude 135 degrees 36 minutes 10 seconds and the parallel of south latitude 14 degrees 37 minutes 23 seconds; thence westerly by the said latitude to its intersection with the meridian of east longitude 135 degrees 31 minutes

10 seconds; thence north westerly by a line to the intersection of the meridian of east longitude 135 degrees 14 minutes and the parallel of the south latitude 14 degrees 21 minutes 1 second; thence northerly by the said longitude to the point of commencement.

As gazetted for the Alcohol Exclusion Zone on 12 October 1979.

SCHEDULE 2



13/11

Crown Lands Act

NOTICE OF DETERMINATION OF PROPOSED GRANT

Notice is hereby given, in pursuance of section 12(6) of the *Crown Lands Act*, that the Minister for Lands and Planning has made a determination under section 12(3) of the *Crown Lands Act* proposing to grant a lease of Crown land, details of which are specified in the Schedule.

Dated 7th March, 2011.

R. MORRIS
Regional Manager, Katherine
Department of
Lands and Planning

SCHEDULE

DETAILS OF DETERMINATION

Description of Crown land the subject of the proposed grant	: Lot 130, Dagaragu, Town of Kalkarindji
Persons to whom proposed grant is to be made	: TKLN Solar Pty Ltd
Purchase Price	: Nil
Rent	: \$2 500 per annum (excl GST)
Proposed Development	: Solar Power Station

14/11

Control of Roads Act

TEMPORARY ROAD CLOSURE

I, ROBERT HARRY PEMBLE, Senior Director Civil Construction, as delegate of the Minister for Transport and Infrastructure, being satisfied road damage may make the

road or part of the road specified in the Schedule subject to deterioration by the passage of vehicles, pursuant to section 11A(2)(b) and (5) of the *Control of Roads Act*, give notice that, pursuant to section 11A(1)(a) of the *Act*, I have closed the road or part of the road.

Dated 8th March, 2011.

R. H. PEMBLE
Senior Director
Civil Construction

SCHEDULE

Dorat Road at Robin Falls turn off

15/11

Associations Act

**NOTICE OF INTENTION TO
DISSOLVE ASSOCIATIONS**

I, MALCOLM BRYANT, as a delegate of the Commissioner, pursuant to section 65(4)(c) of the *Associations Act*, give notice that the associations specified in the Schedule will be dissolved after 3 months after the date of this notice unless cause to the contrary is shown.

Dated 8th March, 2011.

M. BRYANT
Delegate of Commissioner

Note: Enquiries should be directed to Malcolm Bryant at Business Affairs, Department of Justice, Enterprise House, 28 30 Knuckey Street, Darwin. Phone: (08) 8999 1339 or facsimile (08) 8980 0768.

SCHEDULE

- 00866C APEX CLUB OF LITCHFIELD INCORPORATED
- 01386C AUSTRALIAN COUNCIL FOR EDUCATIONAL ADMINISTRATION (NORTHERN TERRITORY) INCORPORATED
- 01480C LARRIMAH PROGRESS ASSOCIATION INCORPORATED
- 01888C EAST ARNHAM BUSINESS DEVELOPMENT ASSOCIATION INCORPORATED
- 01974C KNUCKEY LAGOONS WILDLIFE SANCTUARY INCORPORATED
- 02162C EASTSIDE CHILD CARE CENTRE INCORPORATED
- 02233C RAPID CREEK CHILD CARE INCORPORATED

16/11

Assent to Proposed Laws

His Honour the Administrator assented to the following proposed laws:

4 March 2011

Assembly Members and Statutory Officers (Remuneration and Other Entitlements) Amendment Act 2011 (Act No. 1 of 2011)

Environment Protection (Beverage Containers and Plastic Bags) Act 2011 (Act No. 2 of 2011)

G. GADD
for Clerk of the
Legislative Assembly

17/11

Planning Act

PROPOSED EXCEPTIONAL DEVELOPMENT PERMIT

I, GERALD FRANCIS McCARTHY, the Minister for Lands and Planning, determine pursuant to section 17 of the *Planning Act*, that:

- (a) a proposed exceptional development permit, as described in (e), is to be exhibited;
- (b) the proposal is to be exhibited at the following location:
Offices of the Department of Lands and Planning
Ground Floor, 38 Cavenagh Street, Darwin;
- (c) I have determined, pursuant to section 15(1), that the proposal is to be exhibited for a period of 28 days, commencing upon first newspaper publication of the notice required by section 17(1);
- (d) written submissions in respect of this exhibition should be made to:
Director, Development Assessment Services
Department of Lands and Planning
GPO Box 1680
DARWIN NT 0801 or
Facsimile: (08) 8999 6055; and
- (e) the proposed exceptional development permit is to allow the use and development of Section 1864 (1235) Channel Island Road, Hundred of Ayers for the purpose of an immigration accommodation facility. The land is in Zone DV (Development) of the Northern Territory Planning Scheme, and the use of the site for the proposed purpose would otherwise be prohibited in this zone.

Dated 2nd March, 2011.

G. F. McCARTHY
Minister for
Lands and Planning

18/11

Control of Roads Act

TEMPORARY ROAD CLOSURE

I, ROBERT HARRY PEMBLE, Senior Director Civil Construction, as delegate of the Minister for Transport and Infrastructure, being satisfied road damage may make the road or part of the road specified in the Schedule subject to deterioration by the passage of vehicles, pursuant to section 11A(2)(b) and (5) of the *Control of Roads Act*, give notice that, pursuant to section 11A(1)(a) of the *Act*, I have closed the road or part of the road.

Dated 8th March, 2011.

R. H. PEMBLE
Senior Director
Civil Construction

SCHEDULE

Gimbat Road

19/11

Control of Roads Act

REVOCATION OF TEMPORARY ROAD CLOSURE

I, ROBERT HARRY PEMBLE, Senior Director Civil Construction, as delegate of the Minister for Transport and Infrastructure, being satisfied the road or part of the road specified in the Schedule that has been closed is no longer subject to deterioration by the passage of vehicles, pursuant

to section 11A(4) and (5) of the *Control of Roads Act*, give notice of revocation of the decision to close the road or part of the road from 10.20am, Tuesday, 8 March 2011.

Dated 8th March, 2011.

R. H. PEMBLE
Senior Director
Civil Construction

SCHEDULE

Gimbat Road at South Adelaide River Bridge

“Pursuant to s11A(4) of the *Control of Roads Act*, signage removal was authorised on *10.20am, Tuesday, 8 March 2011.”

20/11

Control of Roads Act

REVOCATION OF TEMPORARY ROAD RESTRICTIONS

I, PETER WATTON, Regional Manager Tennant Creek, as delegate of the Minister for Transport and Infrastructure, being satisfied the road or part of the road specified in column one of the Schedule, the use of which has been restricted

- (a) to vehicles the mass of each of which does not exceed the mass specified in column 2 or 3 of the Schedule; and
(b) in the manner specified in column 4,

is no longer subject to deterioration by the passage of vehicles, pursuant to section 11A(4) and (5) of the *Control of Roads Act*, give notice of revocation of the decision to impose the restrictions from 09.00am, Tuesday, 8 March 2011.

Dated 8th March, 2011.

P. WATTON
Regional Manager
Tennant Creek

SCHEDULE

Column 1 Road	Column 2 Mass	Column 3 Percentage mass limit and axles	Column 4 Restrictions
Murray Downs Road between Ali Curung access road and Elkedra Road	Maximum GVM 4.5 tonne, light vehicles only	N/A	N/A
Kurundi Road between Stuart Hwy and Murray Downs Road	Maximum GVM 4.5 tonne, light vehicles only	N/A	N/A
	mass3	limit3	rest3
	mass4	limit4	rest4

“Pursuant to s11A(4) of the *Control of Roads Act*, signage removal was authorised on *09.00am, Tuesday, 8 March 2011.”

21/11

Control of Roads Act

REVOCATION OF TEMPORARY ROAD CLOSURE

I, HENRY SZCZYPIORSKI, Regional Director Alice Springs, as delegate of the Minister for Transport and Infrastructure, being satisfied the road or part of the road specified in the Schedule that has been closed is no longer subject to deterioration by the passage of vehicles, pursuant to section 11A(4) and (5) of the *Control of Roads Act*, give notice of revocation of the decision to close the road or part of the road from 08.35am, Tuesday, 8 March 2011.

Dated 8th March, 2011.

H. SZCZYPIORSKI
Regional Director
Alice Springs

SCHEDULE

Santa Teresa Road between Allambi Turn off and Andado Station

“Pursuant to s11A(4) of the *Control of Roads Act*, signage removal was authorised on *08.35am, Tuesday, 8 March 2011.”

22/11

Control of Roads Act

TEMPORARY ROAD CLOSURE

I, HENRY SZCZYPIORSKI, Regional Director Alice Springs, as delegate of the Minister for Transport and Infrastructure, being satisfied flooding may make the road or part of the road specified in the Schedule subject to deterioration by the passage of vehicles, pursuant to section 11A(2)(b) and (5) of the *Control of Roads Act*, give notice that, pursuant to section 11A(1)(a) of the *Act*, I have closed the road or part of the road.

Dated 8th March, 2011.

H. SZCZYPIORSKI
Regional Director
Alice Springs

SCHEDULE

Tanami Road between Tilmouth Well and Western Australian Border

23/11

Marine Act

Marine (Pleasure Craft) Regulations

APPOINTMENTS

I, GERALD FRANCIS McCARTHY, Minister for Transport, under each of the following provisions, appoint Juan Pazo Coyola to the office specified:

- (a) section 8(1) of the *Marine Act* shipping inspector;
(b) section 76(2) of the *Marine Act* surveyor of vessels;
(c) regulation 6(1) of the Marine (Pleasure Craft) Regulations boating inspector.

Dated 8th March, 2011.

G. F. McCARTHY
Minister for Transport

24/11

Planning Act

NOTICE OF MAKING OF AMENDMENT TO NT PLANNING SCHEME

AMENDMENT No. 166

I, GERALD FRANCIS McCARTHY, the Minister for Lands and Planning, under section 28(1) of the *Planning Act*, give notice that

- (a) I have, under section 25 of the *Act*, amended the NT Planning Scheme by replacing the car parking requirement for multiple dwellings within Zone CB (Central Business) in Darwin in Column 3 of the Table to Clause 6.5.1 with a sliding scale based on bedroom numbers:

TABLE TO CLAUSE 6.5.1

COLUMN 1	COLUMN 2	COLUMN 3
Use or Development	Minimum Number of Car Parking Spaces Required	Minimum Number of Car Parking Spaces Required Within Zone CB in Darwin
multiple dwellings	2 per dwelling	1 per bed sitter and one bedroom dwelling 1.5 per two bedroom dwelling 1.7 per three bedroom dwelling 2 per dwelling with four or more bedrooms

- (b) copies of the amendment, Amendment No. 166, are available from the Offices of the Department of Lands and Planning, Ground Floor, 38 Cavenagh Street, Darwin.

Dated 4th December, 2010.

G. F. McCARTHY
Minister for
Lands and Planning

25/11

Planning Act
SECTION 29
REASONS FOR DECISION
NORTHERN TERRITORY PLANNING SCHEME
AMENDMENT
AMENDMENT No. 173

The amendment will facilitate the development of the site for multiple dwellings, under the requirements of the NT Planning Scheme.

The range of land uses allowed for under the amendment emphasise that any subsequent development/use of the site will be for predominantly low key residential activities.

The site is considered suitable to support the density of residential development envisaged under Zone SU provisions.

The amendment is considered to be consistent with the strategic direction provided by the NT Planning Scheme, in particular the Planning Principles for Alice Springs which supports maximising options for urban infill.

The exhibited version of the planning scheme amendment has been altered to clarify the intention of the Zone SU provisions.

The proposal is consistent with the Territory 2030 Target of: Improving access to accommodation: by 2030 every Territorian will have access to appropriate accommodation.

Amendment No. 173 rezones Lot 1604 (400 Stuart Highway), Alice Springs to Zone SU (Specific Use).

Dated 2nd March, 2011.

G. F. McCARTHY
Minister for
Lands and Planning

26/11

Planning Act
NOTICE OF AMENDMENT OF
NT PLANNING SCHEME
AMENDMENT No. 173

I, GERALD FRANCIS McCARTHY, the Minister for Lands and Planning, under section 28(1) of the *Planning Act*, give notice that

- (a) I have, under section 25 of the *Act*, amended the NT Planning Scheme by rezoning Lot 1604 (400 Stuart Highway) Town of Alice Springs from Zone TC (Tourist Commercial) to Zone SU (Specific Use); and
- (b) copies of the amendment, (Amendment No. 173, are available from the Offices of the Department of Lands and Planning, Level 1, Alice Plaza, Todd Mall, Alice Springs.

Dated 2nd March, 2011.

G. F. McCARTHY
Minister for
Lands and Planning



27/11

Law Officers Act
REVOCATION OF AUTHORISATION
AND AUTHORISATION

I, GREGORY JOHN SHANAHAN, the Chief Executive Officer Department of Justice:

- (a) in pursuance of section 8(4) of the *Law Officers Act* and with reference to section 43 of the *Interpretation Act*, revoke the instrument dated 11 February 2011 authorising officers of the Department; and

- (b) in pursuance of section 8(4) of the *Law Officers Act*, authorise the officers of the Department specified in the Schedule, each officer being a legal practitioner,

to act in the name of the Solicitor for the Northern Territory.

Dated 8th March, 2011.

G. J. SHANAHAN
Chief Executive Officer

SCHEDULE

Jacqueline Antoun	Thomas McCrie
Jessica Black	Rebecca Maple
Robert Bradshaw	Zoe Marcham
Ruth Brebner	Gabrielle Martin
Nigel Browne	Alison Maynard
Richard Bruxner	Caitlin McAlister
Rosslyn Chenoweth	Ingrid Meier
Kathleen Chong Fong	Beth Midgley
Karen Christopher	Ruth Morley
Emily Clarke	Louise Noto
Hannah Clee	Carl O'Connor
Kelvin Currie	Leonie Paulson
Jenni Daniel Yee	Joanna Pethick
Craig Drury	Maria Pikoulos
Martin Fisher	Robert Pocock
Elizabeth Farquhar	Lee Rayner
Chris Frey	Guy Riley
Elizabeth Furlonger	Kristy Rogerson
Michelle Ganzer	Nestor Sanchez
Kalliopi Gatis	Arulkumar Selvaretnam
Kathryn Gleeson	Carol Sexton
Kathleen Gray	Gregory Shanahan
Gerry Greene	Alastair Shields
Fiona Hardy	Sally Sievers
Stephen Herne	Craig Smyth
Eric Hutton	Kate Stevenson
Joshua Ingrames	Matthew Storey
Robert Jobson	Leonique Swart
Earl Johnson	Jana Tumuls
Traci Keys	Lynette Walsh
Anita Kneebone	Cheryl Watson
Lucia Ku	Daniel Wauchope
Gemma Lake	Simon Wiese
Jennifer Laurence	Sarah Wilkie
Tanya Ling	Tamika Williams
David Lisson	David Winter
Gregory Macdonald	Thomas Winter
Joan Macpherson	Sarah Witham

28/11

Control of Roads Act

REVOCATION OF TEMPORARY ROAD CLOSURE

I, ROBERT HARRY PEMBLE, Senior Director Civil Construction, as delegate of the Minister for Transport and Infrastructure, being satisfied the road or part of the road specified in the Schedule that has been closed is no longer subject to deterioration by the passage of vehicles, pursuant to section 11A(4) and (5) of the *Control of Roads Act*, give notice of revocation of the decision to close the road or part of the road from 08.10am, Wednesday, 9 March 2011.

Dated 9th March, 2011.

R. H. PEMBLE
Senior Director
Civil Construction

SCHEDULE

Dorat Road at Robin Falls turn off

“Pursuant to s11A(4) of the *Control of Roads Act*, signage removal was authorised on *08.10am, Wednesday, 9 March 2011.”

29/11

Control of Roads Act

REVOCATION OF TEMPORARY ROAD RESTRICTIONS

I, ROBERT HARRY PEMBLE, Senior Director Civil Construction, as delegate of the Minister for Transport and Infrastructure, being satisfied the road or part of the road specified in column one of the Schedule, the use of which has been restricted

(a) to vehicles the mass of each of which does not exceed the mass specified in column 2 or 3 of the Schedule; and

(b) in the manner specified in column 4,

is no longer subject to deterioration by the passage of vehicles, pursuant to section 11A(4) and (5) of the *Control of Roads Act*, give notice of revocation of the decision to impose the restrictions from 09.25am, Wednesday, 9 March 2011.

Dated 9th March, 2011.

R. H. PEMBLE
Senior Director
Civil Construction

SCHEDULE

Column 1 Road	Column 2 Mass	Column 3 Percentage mass limit and axles	Column 4 Restrictions
Litchfield Park Road	N/A	Maximum 13 Axles, empty travel permitted	N/A

“Pursuant to s11A(4) of the *Control of Roads Act*, signage removal was authorised on *09.25am, Wednesday, 9 March 2011.”

30/11

Control of Roads Act

TEMPORARY ROAD RESTRICTIONS

I, ROBERT HARRY PEMBLE, Senior Director Civil Construction, as delegate of the Minister for Transport and Infrastructure, being satisfied saturated pavement may make the road or part of the road specified in column 1 of the Schedule subject to deterioration by the passage of vehicles, pursuant to section 11A(3)(a) and (5) of the *Control of Roads Act*, give notice of the following decisions:

(a) pursuant to section 11A(1)(b) of the *Act*, use of the road or part of the road is restricted to vehicles

(i) the mass of each of which does not exceed the mass specified in column 2 of the Schedule; or

(ii) the mass of each of which does not exceed the percentage of the mass limit for the type of axle or axle group (other than a steer axle) specified in column 3 of the Schedule and the total number of axles of which does not exceed the number specified in that column;

(b) pursuant to section 11A(1)(d) of the *Act*, the restrictions on the use or manner of use specified in column 4 of the Schedule are imposed,

from 09.25am, Wednesday, 9 March 2011.

For this notice, “GCM” or an expression relating the specifications for a vehicle has the same meaning as it has under the Motor Vehicle (Standards) Regulations; except that “GVM” has the same meaning as it has under the Australian Road Rules.

Dated 9th March, 2011.

R. H. PEMBLE
Senior Director
Civil Construction

SCHEDULE

Column 1 Road	Column 2 Mass	Column 3 Percentage mass limit and axles	Column 4 Restrictions
Litchfield Park Road between Windmill Road Intersection and Wangi Station Intersection	Maximum GVM 8 tonne	N/A	N/A

31/11

Control of Roads Act

TEMPORARY ROAD CLOSURE

I, HENRY SZCZYPIORSKI, Regional Director Alice Springs, as delegate of the Minister for Transport and Infrastructure, being satisfied flooding may make the road or part of the road specified in the Schedule subject to deterioration by the passage of vehicles, pursuant to section 11A(2)(b) and (5) of the *Control of Roads Act*, give notice that, pursuant to section 11A(1)(a) of the *Act*, I have closed the road or part of the road.

Dated 10th March, 2011.

H. SZCZYPIORSKI
Regional Director
Alice Springs

SCHEDULE

Ernest Giles Road

32/11

Control of Roads Act

REVOCATION OF TEMPORARY ROAD
RESTRICTIONS

I, ROBERT HARRY PEMBLE, Senior Director Civil Construction, as delegate of the Minister for Transport and Infrastructure, being satisfied the road or part of the road specified in column one of the Schedule, the use of which has been restricted

- (a) to vehicles the mass of each of which does not exceed the mass specified in column 2 or 3 of the Schedule; and
- (b) in the manner specified in column 4,

is no longer subject to deterioration by the passage of vehicles, pursuant to section 11A(4) and (5) of the *Control of Roads Act*, give notice of revocation of the decision to impose the restrictions from 09.00am, Thursday, 10 March 2011.

Dated 10th March, 2011.

R. H. PEMBLE
Senior Director
Civil Construction

SCHEDULE

Column 1 Road	Column 2 Mass	Column 3 Percentage mass limit and axles	Column 4 Restrictions
Arnhem Highway at Adelaide River Floodplain	N/A	80% Axle Group Limit, Maximum 7 Axles, empty travel permitted	N/A

“Pursuant to s11A(4) of the *Control of Roads Act*, signage removal was authorised on *09.00am, Thursday, 10 March 2011.”

33/11

Control of Roads Act

TEMPORARY ROAD RESTRICTIONS

I, ROBERT HARRY PEMBLE, Senior Director Civil Construction, as delegate of the Minister for Transport and Infrastructure, being satisfied saturated pavement may make the road or part of the road specified in column 1 of the Schedule subject to deterioration by the passage of vehicles, pursuant to section 11A(3)(a) and (5) of the *Control of Roads Act*, give notice of the following decisions:

- (a) pursuant to section 11A(1)(b) of the *Act*, use of the road or part of the road is restricted to vehicles
 - (i) the mass of each of which does not exceed the mass specified in column 2 of the Schedule; or
 - (ii) the mass of each of which does not exceed the percentage of the mass limit for the type of axle or axle group (other than a steer axle) specified in column 3 of the Schedule and the total number of axles of which does not exceed the number specified in that column;
- (b) pursuant to section 11A(1)(d) of the *Act*, the restrictions on the use or manner of use specified in column 4 of the Schedule are imposed,

from 09.00am, Thursday, 10 March 2011.

For this notice, “GCM” or an expression relating the specifications for a vehicle has the same meaning as it has under the Motor Vehicle (Standards) Regulations; except that “GVM” has the same meaning as it has under the Australian Road Rules.

Dated 10th March, 2011.

R. H. PEMBLE
Senior Director
Civil Construction

SCHEDULE

Column 1 Road	Column 2 Mass	Column 3 Percentage mass limit and axles	Column 4 Restrictions
Arnhem Highway at Adelaide River Floodplain	N/A	80% Axle Group Limit, Maximum 7 Axles, empty travel permitted	N/A

34/11

Control of Roads Act

TEMPORARY ROAD CLOSURE

I, PETER WATTON, Regional Manager Tennant Creek, as delegate of the Minister for Transport and Infrastructure, being satisfied flooding may make the road or part of the road specified in the Schedule subject to deterioration by the passage of vehicles, pursuant to section 11A(2)(b) and (5) of the *Control of Roads Act*, give notice that, pursuant to section 11A(1)(a) of the *Act*, I have closed the road or part of the road.

Dated 10th March, 2011.

P. WATTON
Regional Manager
Tennant Creek

SCHEDULE

Wollogorang Road between Borroloola and
the Qld Border

35/11**Control of Roads Act**

TEMPORARY ROAD CLOSURE

I, PETER WATTON, Regional Manager Tennant Creek, as delegate of the Minister for Transport and Infrastructure, being satisfied flooding may make the road or part of the road specified in the Schedule subject to deterioration by the passage of vehicles, pursuant to section 11A(2)(b) and (5) of the *Control of Roads Act*, give notice that, pursuant to section 11A(1)(a) of the *Act*, I have closed the road or part of the road.

Dated 10th March, 2011.

P. WATTON
Regional Manager
Tennant Creek

SCHEDULE

Old Bing Bong Road between Searcy Street End
and Bing Bong Road

36/11**Control of Roads Act**

REVOCATION OF TEMPORARY ROAD CLOSURE

I, HENRY SZCZYPIORSKI, Regional Director Alice Springs, as delegate of the Minister for Transport and Infrastructure, being satisfied the road or part of the road specified in the Schedule that has been closed is no longer subject to deterioration by the passage of vehicles, pursuant to section 11A(4) and (5) of the *Control of Roads Act*, give notice of revocation of the decision to close the road or part of the road from 13.15pm, Thursday, 10 March 2011.

Dated 10th March, 2011.

H. SZCZYPIORSKI
Regional Director
Alice Springs

SCHEDULE

Namatjira Drive

“Pursuant to s11A(4) of the *Control of Roads Act*, signage removal was authorised on *13.15pm, Thursday, 10 March 2011.”

37/11

CONTRACTS AWARDED FOR VARIOUS DEPARTMENTS

Reference	Service or Material	Value	Contractor
		\$	
DARWIN PORT CORPORATION			
Q11 0081	East Arm Wharf Assessment of Structural Integrity of Harbour Container Crane	158 000 Select	DITS Pty Ltd, BERRIMAH, NT
11 0133	Darwin Port Corporation Consultancy Services to Develop a Mining Logistics Cost Model	25 000 Quotation	GHD Meyrick, DARWIN, NT
DEPARTMENT OF BUSINESS AND EMPLOYMENT			
10 1131	Darwin Consultancy ABS Out Posted Officer for a Period of 3 Months	30 000 Quotation (est.)	Australian Bureau of Statistics, DARWIN, NT
11 0057	Ground Floor, Palm Court, 8 Cavenagh St, Darwin Consultancy Structural Review of NT Property Management	49 500 Quotation	Stefan Norrvall Consulting, ISLINGTON, NSW
DEPARTMENT OF CONSTRUCTION AND INFRASTRUCTURE			
SD5160/11 T10 1623	Chan Building Modification to Data Centre	144 500 Select	Blu Maintenance Pty Ltd, DARWIN, NT
SD5188/11 T10 1741	Royal Darwin Hospital Building 1 Accident and Emergency First Floor Refurbish Same Day Procedure Unit Nurses Station	26 536 Public Quotation	R and K Constructions Pty Ltd, T/as Rance Williams Family Trust, CASUARINA, NT
SD5194/11 T10 1904	Royal Darwin Hospital Building 19 Supply, Delivery, Installation and Commissioning of Airconditioning	95 431 Public Quotation	Aussie Mandias Pty Ltd, T/as Top End Race, BERRIMAH, NT
SD5220/11 T10 2040	Royal Darwin Hospital Replace Main Ward Block (MWB) Batteries for Emergency Lighting	62 472 Public Quotation	Custom AV Pty Ltd, WINNELLIE, NT
SD5227/11 T10 2023	Royal Darwin Hospital Irrigation Refurbishment Median Strip	29 194 Public Quotation	Tyco Flow Control Pacific Pty Ltd, T/as Water Dynamics, WINNELLIE, NT
SD5274 11 T10 1977	Marrara Arafura Athletic Track Extension to Photo Finish Building	86 455 Public Quotation	Purple Ace Pty Ltd, T/as Quality Constructions and Maintenance, PALMERSTON, NT
SD5277/11 T10 1525	Arnhem Highway Repairs and Widening to Culvert at Ch87.69Km	362 020 Public	H and K Earthmoving Pty Ltd, HUMPTY DOO, NT
SA5084/11 T11 1099	Araluen Cultural Precinct Purchase of Dehumidifiers	47 057 Quotation	Airducter Pty Ltd, BERRIMAH, NT
TW63 1011 T10 1896	Gove District Hospital Construction of 6 x 2 Bedroom Transitional Housing Accommodation Units	2 346 381 Public	B.I.G Carpentry Pty Ltd, NHULUNBUY, NT
TW64 1011 T10 2067	Alice Springs Region South of the Gap Headworks Sewer and Power Infrastructure	4 327 520 Public	Sitzler Bros Pty Ltd, ALICE SPRINGS, NT
SD5279 11 T10 1990	Darwin Damoe Ra Park Stairs Refurbishment	94 210 Public Quotation	GWM Builders, PALMERSTON, NT
SA5085/11 T10 1722	Alice Springs Region Aputula Health Centre Upgrade Rooms	90 550 Public Quotation	SandR Building and Construction Pty Ltd, ALICE SPRINGS, NT
SD5278/11 T10 2103	Malak Primary School Replacement of Chilled Water Plant	331 777 Public	AMS Service and Maintenance NT Pty Ltd, HUMPTY DOO, NT

Reference	Service or Material	Value	Contractor
		\$	
TW65 1011 T10 1806	Stokes Hill Wharf Refurbishment Works	18 282 657 Public	Advance Civil Engineering Pty Ltd, WINNELLIE, NT
SA5089/11 T11 1039	Alice Springs Region Stott Terrace Median Construction between Hartley Street and Todd Street	42 605 Quotation	Chambers Engineering Services Pty Ltd, ALICE SPRINGS, NT
T11 1101A	Alice Springs Desert Park Install Solar Power Panels	34 650 Quotation	Suntec, ALICE SPRINGS, NT
DEPARTMENT OF EDUCATION AND TRAINING			
Q10 0700	Darwin Consultancy 2011 NT Training Awards	82 500 Public Quotation	Gray Consulting NT, DARWIN, NT
DEPARTMENT OF HEALTH AND FAMILIES			
D10 0364	Royal Darwin Hospital Pathology Laboratory Supply, Delivery, Installation and Commissioning of Nucleic Acid Amplification System for Detection of Chlamydia Trachomatis and Neisseria Gonorrhoea for a Period of 36 Months	455 400 Public (est.)	Siemens Ltd, BAYSWATER, VIC
DEPARTMENT OF JUSTICE			
A10 0097	Alice Springs Correctional Centre Supply and Delivery of Fresh Fruit and Vegetables for a Period of 36 Months	662 599 Public (est.)	The Destiny Unit Trust, T/as Central Fruit and Vegetable Wholesalers Pty Ltd, ALICE SPRINGS, NT
11 0081	Darwin Provision of Business Analyst/Technical Services for a Period of 6 Months	28 800 Quotation (est.)	Greyline IT Consulting Pty, DARWIN, NT
11 0127	Alice Springs Correctional Centre Juvenile Justice Facility Supply and Install Air Conditioning	24 061 Quotation	CKS Electrical Mechanical Services Pty Ltd, ALICE SPRINGS, NT
DEPARTMENT OF LANDS AND PLANNING			
10 1223	Hermannsburg and Yuendumu Review of Draft Town Plans (Area Plan and Zoning Map)	36 560 Quotation	Urbanplan, DARWIN, NT
11 0024	Darwin Provision of Cadastral and Geodetic Services for a Period of 3 Months	15 000 Quotation (est.)	Overland Surveys, ALICE SPRINGS, NT
Q11 0078	Alice Springs, Darwin Data Collection of Building Names and Work Place Addresses for the 2011 Census	38 032 Exempt	Goed Consulting Pty Ltd, WINNELLIE, NT
11 0095	Darwin Supply of Field Enclosures for GNSS Equipment and Scientific Devices	24 211 Quotation	Band R Enclosures Pty Ltd, HEATHWOOD, QLD
11 0134	YWCA Malak Supply and Install Free Standing Car Port	22 631 Quotation	NT Custom Sheds, PALMERSTON, NT
DEPARTMENT OF NATURAL RESOURCES, ENVIRONMENT, THE ARTS AND SPORT			
11 0037	Provision of Shade Structures for the 2011 Arafura Games	54 526 Quotation	Shadeworks Hire (Territory Events Hire), DARWIN, NT
11 0071	Provision of Electrical Services for the 2011 Arafura Games	23 218 Quotation	Boltz Production and Electrics, PARAP, NT
11 0049	Provision of Portable Radio and System Access for the 2011 Arafura Games	22 193 Quotation	Wood Group Darwin, DARWIN, NT

Reference	Service or Material	Value	Contractor
		\$	
11 0045	Supply and Delivery of Catering for the 2011 Arafura Games	53 030 Quotation	Eventfully Yours, PALMERSTON, NT
11 0106	All Centres Provision of Workshops for Capacity Building for Sustainable Indigenous Employment in Parks and Wildlife.	38 100 Quotation	Mulga Gidgee Pty Ltd, ATF Mulga Gidgee Family Trust, DARWIN, NT
POWER AND WATER			
PWC10 102	Supply and Construction of Roof Casuarina Zone Substation Building	135 550 Public Quotation	V and D Engineering Service Pty Ltd, BIBRA LAKE, WA
38/11			

NORTHERN TERRITORY GOVERNMENT PRINTING OFFICE
GENERAL GAZETTE PUBLICATIONS FOR 2011

Gazette Number	Publication Date	Closing Date
G1	5 January	30 December
G2	12 January	5 January
G3	19 January	12 January
G4	26 January	19 January
G5	2 February	26 January
G6	9 February	2 February
G7	16 February	9 February
G8	23 February	16 February
G9	2 March	23 February
G10	9 March	2 March
G11	16 March	9 March
G12	23 March	16 March
G13	30 March	23 March
G14	6 April	30 March
G15	13 April	6 April
G16	20 April	13 April
G17	27 April	20 April
G18	4 May	27 April
G19	11 May	4 May
G20	18 May	11 May
G21	25 May	18 May
G22	1 June	25 May
G23	8 June	1 June
G24	15 June	8 June
G25	22 June	15 June
G26	29 June	22 June
G27	6 July	29 June
G28	13 July	6 July
G29	20 July	13 July
G30	27 July	20 July
G31	3 August	27 July
G32	10 August	3 August
G33	17 August	10 August
G34	24 August	17 August
G35	31 August	24 August
G36	7 September	31 August
G37	14 September	7 September
G38	21 September	14 September
G39	28 September	21 September
G40	5 October	28 September
G41	12 October	5 October
G42	19 October	12 October
G43	26 October	19 October
G44	2 November	26 October
G45	9 November	2 November
G46	16 November	9 November
G47	23 November	16 November
G48	30 November	23 November
G49	7 December	30 November
G50	14 December	7 December
G51	21 December	14 December

General *Gazette* publications for 2011 will be on **Wednesday's**, with the closing date for notices being the previous **Wednesday at 4.00pm.**

Notices not received by the closing time will be held over until the next issue.

All notices for publications must have a covering note with Telephone, Facsimile Number and any special requirements required.

Further information may be obtained from the **Gazette Officer** on:

Telephone: **8999 4005**
 Facsimile: **8999 4037**
 Email: **ray.ellen@nt.gov.au**
scott.sekulich@nt.gov.au

When Emailing notices they should be sent to the two above mail addresses also a faxed copy is needed for confirmation.

For all Subscription Enquiries:

Telephone: **8999 4031**
 Facsimile: **8999 4001**

NT PUBLIC HOLIDAYS 2011

3 January	New Years Day
26 January	Australia Day
22 April	Good Friday
23 April	Easter Saturday
25 April	Easter Monday
26 April	Anzac Day
2 May	May Day
13 June	Queen's Birthday
24 June	Borroloola Show Day
1 July	Alice Springs Show Day
8 July	Tennant Creek Show Day
15 July	Katherine Show Day
22 July	Darwin Show Day
1 August	Picnic Day
26 December	Christmas Day
27 December	Boxing Day