

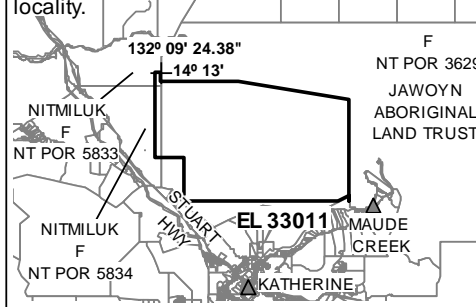
NOTICE OF MINERAL TITLE APPLICATIONS OVER ABORIGINAL LAND

MINERAL TITLES ACT 2010 SECTION 71

Objections/Submissions to Mineral Title applications (s71 [3])

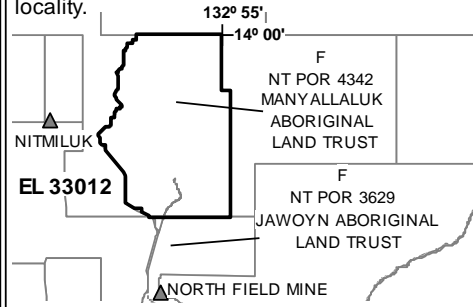
The landowner(s) of land in respect of which the following applications are made may lodge an objection to the grant of the application; any other persons may lodge a submission. Objections and submissions must be lodged in writing to the Department of Industry, Tourism and Trade, GPO Box 4550, DARWIN NT 0801 or emailed to titles.info@nt.gov.au. Objections and submissions can also be lodged at Centrepont Building, 48-50 Smith Street, Darwin, within 30 days from the relevant Notification Date, which is set out below.

Exploration Licence 33011 sought by CORE URANIUM PTY LTD, ACN 652 691 579 over an area of 123 Blocks (328 km²) depicted below for a term of 6 years, within the KATHERINE locality.



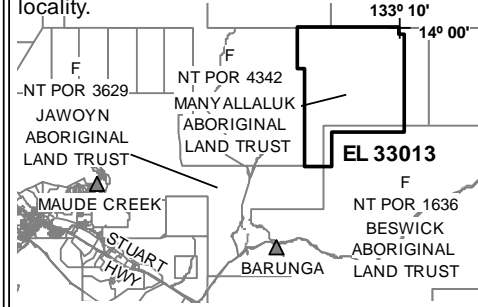
Not To Scale NMIG Map Sheet No: 5369

Exploration Licence 33012 sought by CORE URANIUM PTY LTD, ACN 652 691 579 over an area of 250 Blocks (811 km²) depicted below for a term of 6 years, within the EVA VALLEY locality.



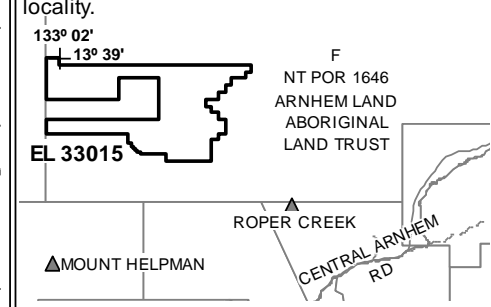
Not To Scale NMIG Map Sheet No: 5469

Exploration Licence 33013 sought by CORE URANIUM PTY LTD, ACN 652 691 579 over an area of 250 Blocks (833 km²) depicted below for a term of 6 years, within the WATERHOUSE locality.




Not To Scale NMIG Map Sheet No: 5569

Exploration Licence 33015 sought by CORE URANIUM PTY LTD, ACN 652 691 579 over an area of 250 Blocks (828 km²) depicted below for a term of 6 years, within the SNOWDROP locality.



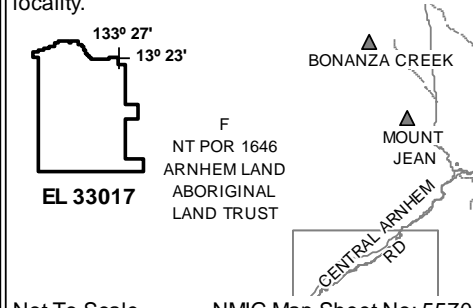
Not To Scale NMIG Map Sheet No: 5570

Exploration Licence 33016 sought by CORE URANIUM PTY LTD, ACN 652 691 579 over an area of 250 Blocks (819 km²) depicted below for a term of 6 years, within the SNOWDROP locality.



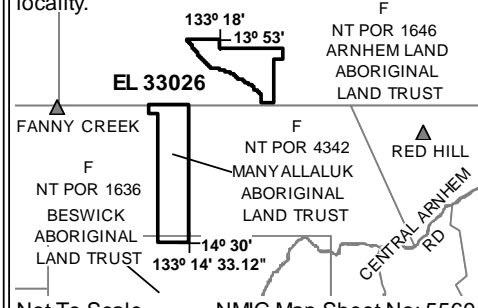
Not To Scale NMIG Map Sheet No: 5570

Exploration Licence 33017 sought by CORE URANIUM PTY LTD, ACN 652 691 579 over an area of 250 Blocks (814 km²) depicted below for a term of 6 years, within the SNOWDROP locality.



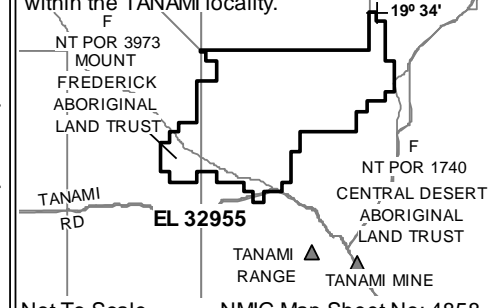
Not To Scale NMIG Map Sheet No: 5570

Exploration Licence 33026 sought by CORE URANIUM PTY LTD, ACN 652 691 579 over an area of 99 Blocks (288 km²) depicted below for a term of 6 years, within the WATERHOUSE locality.



Not To Scale NMIG Map Sheet No: 5569

Exploration Licence 32955 sought by JARRAH NIA EXPLORATION PTY LTD, ACN 654 419 986 over an area of 250 Blocks (755 km²) depicted below for a term of 6 years, within the TANAMI locality.



Not To Scale NMIG Map Sheet No: 4858

Notification Date: 15 December 2021