

**SCHEDULE**

**Plenty Highway between Huckitta and Queensland Border**

“Pursuant to s11A(4) of the *Control of Roads Act*, signage removal was authorised on \*4.20pm, Friday, 22 January 2010.”

**11/5**

**Weeds Management Act**

**DECLARED WEED - BELLYACHE BUSH**

I, KARL RIO HAMPTON, Minister for Natural Resources, Environment and Heritage:

- (a) under section 7(1) of the *Weeds Management Act* and with reference to section 43 of the *Interpretation Act*, revoke the instrument, dated 11 December 2006 and published in the *Gazette* No. G51 of 20 December 2006, declaring plants as declared weeds, to the extent that Schedule 2 to the instrument refers to *Jatropha gossypifolia* (sic), commonly known as **bellyache bush**; and
- (b) under section 7(1) of the *Weeds Management Act*, declare *Jatropha gossypifolia* (**bellyache bush**) to be a declared weed; and
- (c) under section 7(1) of the *Act* and with reference to section 7(4) of the *Act*, for preventing bellyache bush entering into, or managing bellyache bush in, the Territory, classify bellyache bush as follows:
  - (i) to eradicate bellyache bush (section 7(4)(a) of the *Act*), as a Class A weed in that part of the Territory described in Schedule 1 and indicated on the map in Schedule 3; and
  - (ii) to prevent the growing and spreading of bellyache bush (section 7(4)(b) of the *Act*), as a Class B weed in that part of the Territory described in Schedule 2 and indicated on the map in Schedule 3; and
  - (iii) to prevent bellyache bush entering into the Territory (section 7(4)(c) of the *Act*), as a Class C weed in all of the Territory.

Dated 22nd January, 2010.

K. R. HAMPTON  
Minister for  
Natural Resources,  
Environment and Heritage

**SCHEDULE 1**

**CLASS A AREA**

All of the Territory except the area described in Schedule 2.

**SCHEDULE 2**

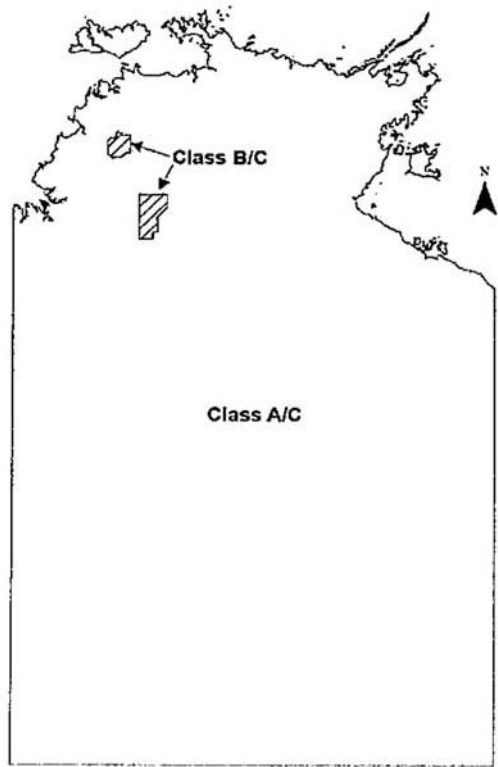
**CLASS B AREAS**

The area defined by the boundary of NTP 2682 with the exception of NTP 3037; and then the area commencing inside the most north west corner of NTP 3982, moving southerly along the western boundary of NTP 3982, then the western boundary of NTP 3983, moving easterly along the southern boundary of NTP 3983, then the southern boundary of NTP 3867, then the southern boundary of NTP 3983, then moving in a northerly direction along the eastern boundary of NTP 3983, then in a easterly direction along the southern boundary of NTP 3983, then moving northerly along the eastern boundary of NTP 3983, then moving in a north westerly direction along the north-eastern boundary of NTP

3983, then moving in a north easterly direction along the south-eastern boundary of NTP 3982, then the south-eastern boundary of NTP 3981, then moving in a northerly direction along the eastern boundary of NTP 3981, then moving in a westerly direction along the northern boundary of NTP 3981, then the northern boundary of NTP 4175, then the northern boundary of NTP 3982 to the most north west corner of NTP 3982, which is shown as the shaded area on the map.

**SCHEDULE 3**

All of the Northern Territory (including those Class A and Class B areas)



**12/5**

**Water Act**

**DECLARATION**

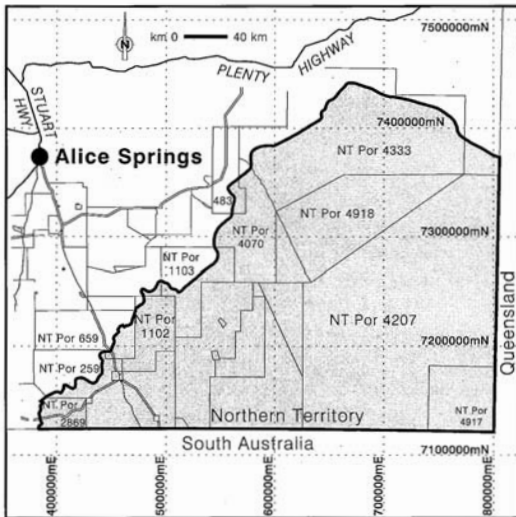
**GREAT ARTESIAN BASIN WATER CONTROL DISTRICT**

I, KARL RIO HAMPTON, Minister for Natural Resources, Environment and Heritage, under section 22 of the *Water Act*

- (a) declare the part of the Territory shown bounded by thick black lines on the map in the Schedule to be a water control district for surface water and groundwater management; and
- (b) allocate to the district the name Great Artesian Basin Water Control District.

Dated 22nd January, 2010.

K. R. HAMPTON  
Minister for  
Natural Resources,  
Environment and Heritage



13/5

**Planning Act**

**PROPOSED PLANNING SCHEME AMENDMENT  
PA2009/1306**

**NORTHERN TERRITORY PLANNING SCHEME**

I, MARJ MORRISSEY, delegate of the Minister for Lands and Planning, with reference to section 17 of the *Planning Act*, give notice that:

- (a) I have decided, under section 13(2)(b), that a proposed amendment to the NT Planning Scheme, as referred to in (e), is to be exhibited under Division 3 of Part 2 of the *Act*;
- (b) the amendment is to be exhibited at the following location:  
Offices of the Department of Lands and Planning  
Level 1, Alice Plaza, Todd Mall, Alice Springs
- (c) I have determined, pursuant to section 15(1), that the proposed amendment is to be exhibited for a period of 28 days, commencing upon first newspaper publication of the notice required by section 17(1);
- (d) written submissions in respect of this exhibition should be made to:  
Department of Lands and Planning  
PO Box 2130  
ALICE SPRINGS NT 0871; or  
Facsimile: (08) 8951 9222;
- (e) the proposed amendment is to the Northern Territory Planning Scheme, to rezone Lot 6731 Town of Alice Springs (5 Mahomed Street) from Zone SD (Single Dwelling Residential) to Zone MD (Multiple Dwelling Residential).

Dated 25th January, 2010.

M. MORRISSEY  
Delegate of Minister for  
Lands and Planning

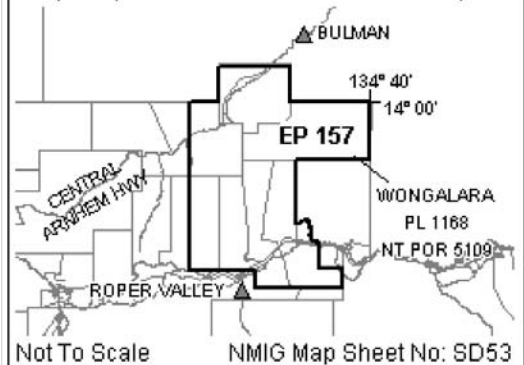
14/5

**Petroleum Act (NT) Section 18**

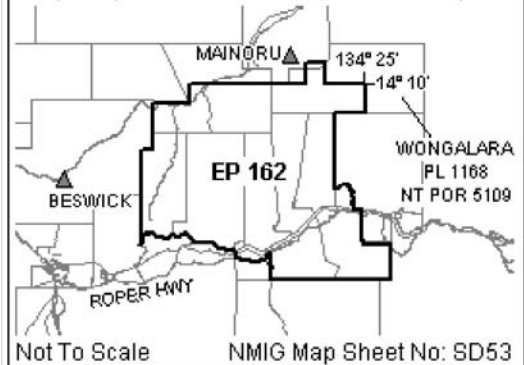
**NOTICE OF PETROLEUM PERMIT APPLICATIONS**

**Objections under Section 19 of the *Petroleum Act*:** Pursuant to section 19 of the *Petroleum Act*, a person who has an estate or interest in relation to land comprised in, or land contiguous with land comprised in, an area covered by the proposed grant may, within two (2) months after the notification day, lodge in writing an objection to the proposed grant. Such objection may be lodged at the Office of the Minister for Primary Industry, Fisheries & Resources, c/- Department of Resources, Centrepoint Building, 40-50 Smith Street Mall, Darwin NT 0800 or GPO Box 3000, Darwin NT 0801.

**Exploration Permit 157 sought by BLACK GOLD RESOURCES LIMITED, ACN 126 913 504 over an area of 109 Blocks depicted below for a term of 5 years, within the ROPER RIVER locality.**



**Exploration Permit 162 sought by TAMBORAN RESOURCES PTY LTD, ACN 135 299 062 over an area of 107 Blocks depicted below for a term of 5 years, within the ROPER RIVER locality.**



**Notification Date:** 3 February 2010.

15/5