

NORTHERN TERRITORY OF AUSTRALIA

Planning Act

AMENDMENT TO NT PLANNING SCHEME

I, DAVID WILLIAM TOLLNER, Minister for Lands and Planning, under section 25(2)(a) of the *Planning Act*, amend the NT Planning Scheme by making the amendment, specified in the Schedule.

Dated

29/6/

2015.



Minister for Lands and Planning

SCHEDULE

AMENDMENT TO NT PLANNING SCHEME

AMENDMENT No. 391

1. Citation

This amendment to the NT Planning Scheme may be cited as Amendment No. 391.

2. Definition

In this amendment –

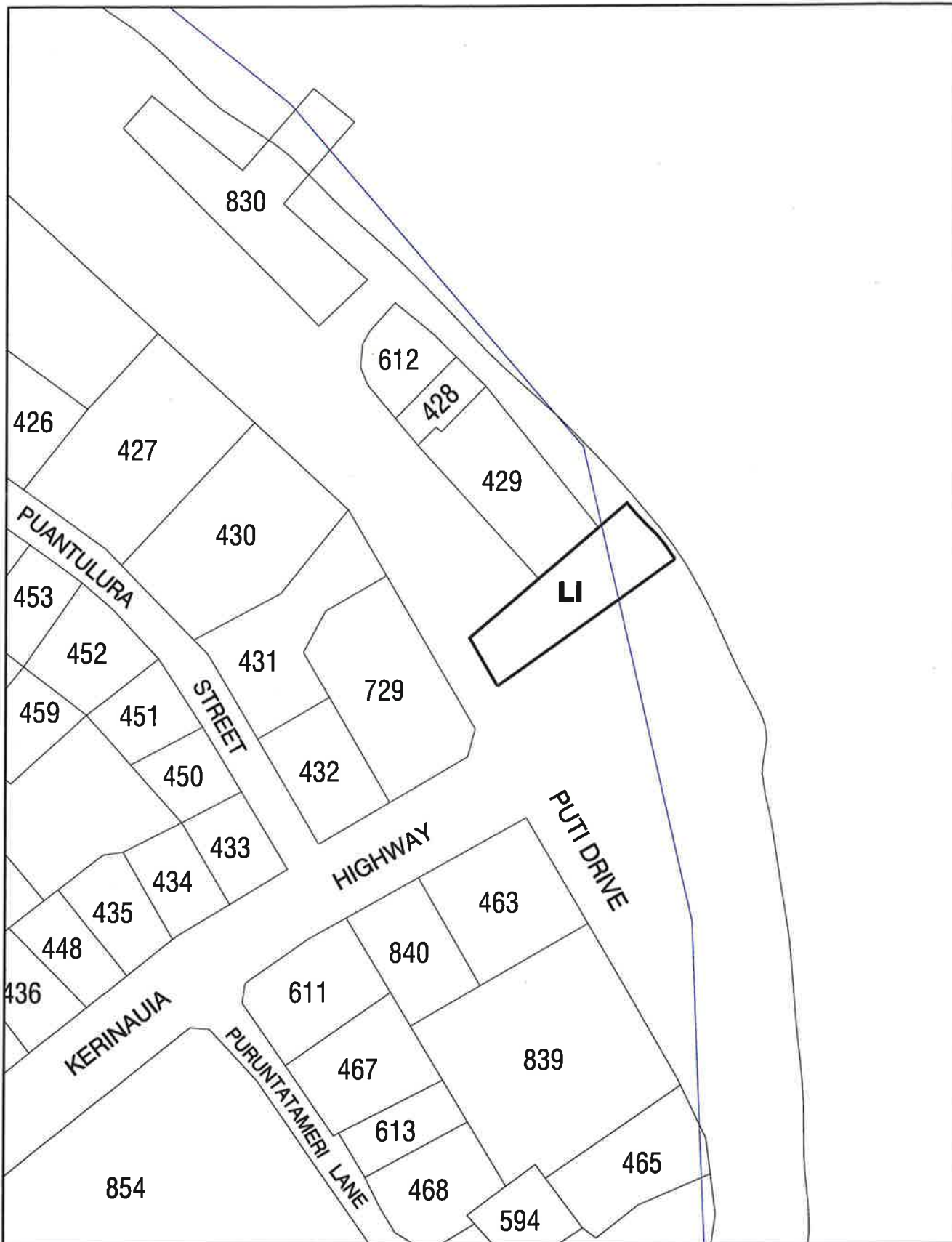
"amending map" means the map, signed by the Minister for Lands and Planning and marked "NT Planning Scheme Amendment No.391", deposited in the office of the Department of Lands, Planning and the Environment, Darwin;



"zoning map" means the zoning map within the meaning of the NT Planning Scheme.

3. Amendment of Zoning Map

The NT Planning Scheme is amended by amending the zoning map relating to the Town site of Wurrumiyanga to the extent of its inconsistency with the amending map in respect of the area of land shown on the amending map bounded by a thick black line and lettered LI which is part NT Portion 1640 (Wurrumiyanga, Bathurst Island).





<p>NT PLANNING SCHEME AMENDMENT No. 391 PART NT PORTION 1640 TOWNSITE OF WURRUMIYANGA</p>	<p>Department of Lands, Planning and the Environment</p> <p> Northern Territory Government</p> <p>0 20 40 60 80 100m</p> <p>Scale 1: 2000 @ A4</p> <p></p>
<p>MINISTER FOR LANDS AND PLANNING</p> <p><i>[Signature]</i></p> <p>Date 29/6/15</p>	<p>File No.</p> <p>Date: 14-May-15</p> <p>Drawing Name: NT Portion 1640 Wurrumiyanga.dgn</p>

NORTHERN TERRITORY OF AUSTRALIA

Planning Act

**NOTICE OF MAKING OF AMENDMENT TO NT PLANNING SCHEME
AMENDMENT No. 391**

I, DAVID WILLIAM TOLLNER, Minister for Lands and Planning, under section 28(1) of the *Planning Act*, give notice that –

- (a) I have, under section 25(2)(a) of the Act, amended the NT Planning Scheme by rezoning part NT Portion 1640 (Wurrumiyanga, Bathurst Island) from Zone PS (Public Open Space) to Zone LI (Light Industry); and
- (b) copies of the amendment, (Amendment No. 391), are available from the Offices of the Department of Lands, Planning and the Environment, Ground Floor, 16 Parap Road, Parap;

Dated

29/6/2015

A handwritten signature in blue ink, appearing to read 'David Tollner', with a large, stylized initial 'D'.

Minister for Lands and Planning

NORTHERN TERRITORY OF AUSTRALIA

Planning Act
Section 29

Reasons for Decision

NORTHERN TERRITORY PLANNING SCHEME
AMENDMENT No. 391

Part NT Portion 1640 (Wurrumiyanga, Bathurst Island) is suitable for rezoning from Zone PS (Public Open Space) to Zone LI (Light Industry) for the purpose of facilitating the development of a Barge Landing on Bathurst Island and other associated use to the development.



DAVID WILLIAM TOLLNER
Minister for Lands and Planning

29 / 6 / 2015