








**o50d****Darwin High & Middle School -  
Casuarina Interchange**

<b>2:35 PM</b>	<b>DEPART</b>	<b>DARWIN HIGH SCHOOL</b>
	<b>ONTO</b>	DARWIN MIDDLE SCHOOL
	<b>R</b> 	ATKINS DRIVE
GOYDER ROAD	<b>L</b> 	
STUART HIGHWAY	<b>L</b> 	
BAGOT RD	<b>L</b> 	
	<b>INTO</b>	TROWER RD
LAKESIDE DR	<b>L</b> 	
	<b>R</b> 	DRIPSTONE RD
BRADSHAW TCE	<b>L</b> 	
<b>3:00 PM</b>	<b>INTO</b>	<b>CASUARINA INTERCHANGE</b>

Last Updated March 2017

Public Transport  
Northern Territory Government[www.nt.gov.au/publictransport](http://www.nt.gov.au/publictransport)