

MN144/24

DARWIN

2 December 2024

**Mineral Titles Act 2010
NOTICE OF LAND CEASING TO BE A MINERAL TITLE AREA**

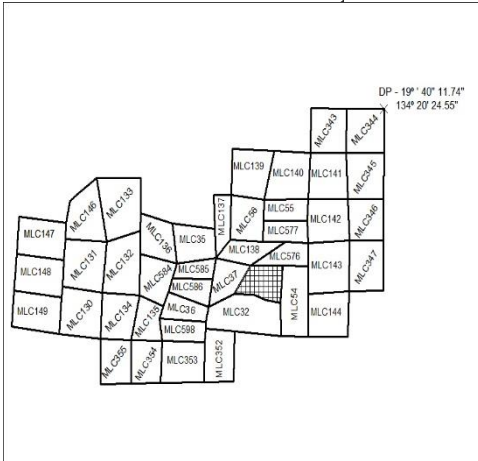
Title Type and Number: Mineral Leases (Central) 32, 35, 36,
37, 54, 55, 56, 130, 131, 132, 133,
134, 135, 136, 137, 138, 139, 140,
141, 142, 143, 144, 146, 147, 148,
149, 343, 344, 345, 346, 347, 352,
353, 354, 355, 576, 577, 584, 585,
586 & 598

Area ceased on: 27 November 2024

Area: 22.00 Hectare

Locality: TENNANT CREEK

Name of Applicant(s)/Holder(s): 100% SANTEXCO PTY LTD [ACN. 002 910 296]



DP - 19° 40' 11.74"
134° 20' 24.55"

(Area now amalgamated into Mineral Lease 34014 under s102)

**Mineral Titles Act 2010
NOTICE OF LAND CEASING TO BE A MINERAL TITLE AREA**

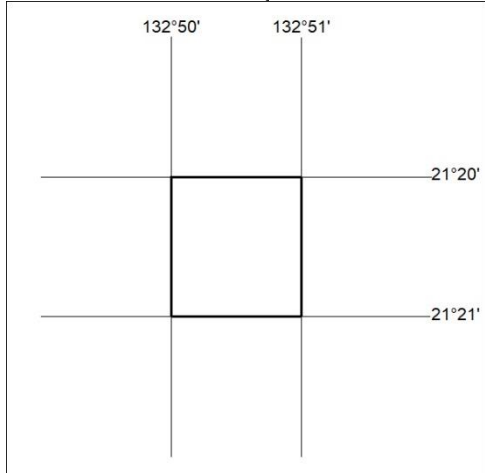
Title Type and Number: Exploration Licence 31874

Area Ceased on: 30 November 2024

Area: 1 Block, 3.20 km²

Locality: WILLOWRA

Name of Applicant(s)/Holder(s): 100% IGO LIMITED* [ACN. 092 786 304]



439/24

437/24

**Mineral Titles Act 2010
NOTICE OF LAND CEASING TO BE A MINERAL TITLE AREA**

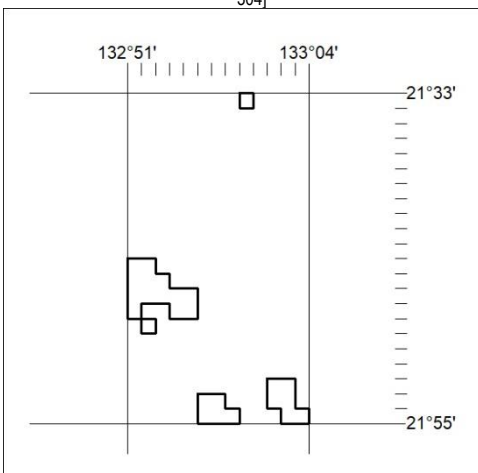
Title Type and Number: Exploration Licence 31869

Area Ceased on: 30 November 2024

Area: 26 Blocks, 82.90 km²

Locality: MOUNT PEAKE

Name of Applicant(s)/Holder(s): 100% IGO LIMITED* [ACN. 092 786 304]



**Mineral Titles Act 2010
NOTICE OF LAND CEASING TO BE A MINERAL TITLE AREA**

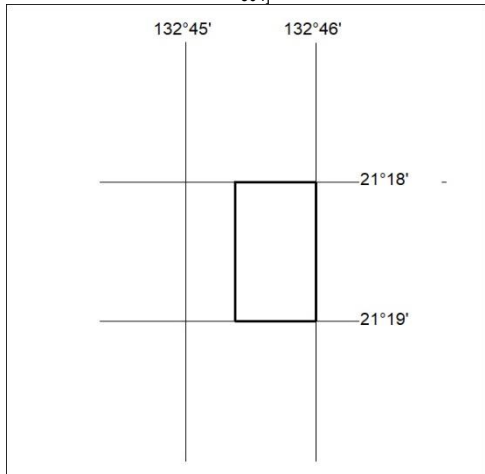
Title Type and Number: Exploration Licence 31889

Area Ceased on: 30 November 2024

Area: 1 Block, 1.99 km²

Locality: WILLOWRA

Name of Applicant(s)/Holder(s): 100% IGO LIMITED* [ACN. 092 786 304]



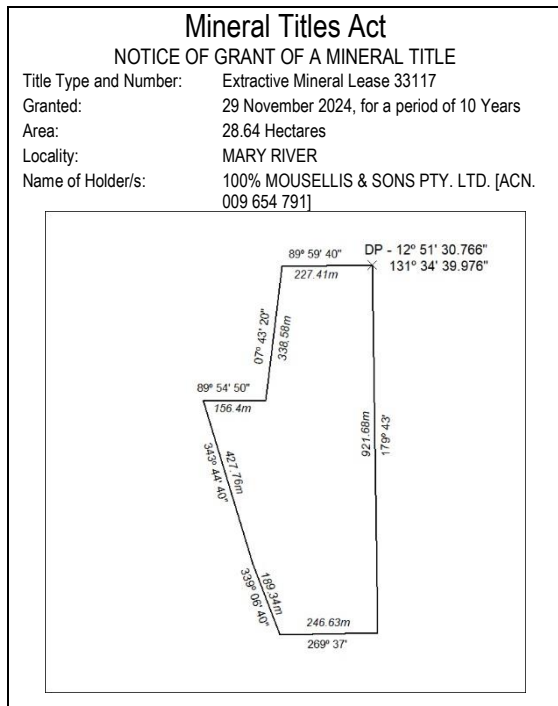
440/24

438/24

MN144/24

DARWIN

2 December 2024



441/24