

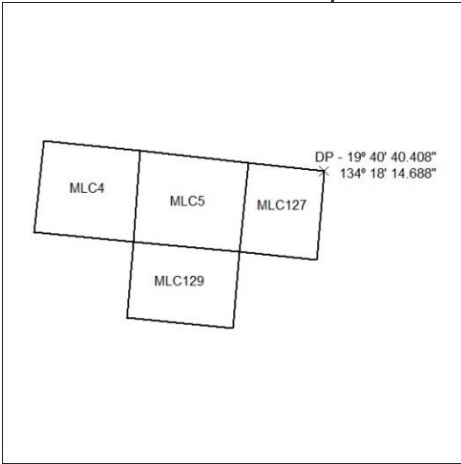
**MN143/24**

**DARWIN**

**29 November 2024**

**Mineral Titles Act 2010**  
**NOTICE OF LAND CEASING TO BE A MINERAL TITLE AREA**

Title Type and Number: Mineral Leases (Central) 4, 5, 127 & 129  
 Area ceased on: 27 November 2024  
 Area: 60.00 Hectare  
 Locality: TENNANT CREEK  
 Name of Applicants(s)/Holder(s): 100% SANTEXCO PTY LTD [ACN. 002 910 296]



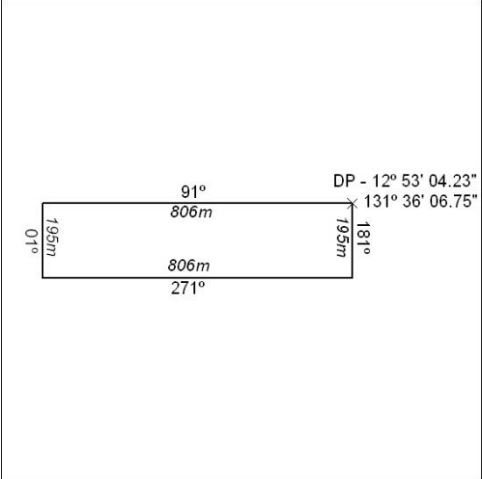
DP - 19° 40' 40.408"  
134° 18' 14.688"

**(Area now amalgamated into Mineral Lease 34011 under s102)**

433/24

**Mineral Titles Act 2010**  
**NOTICE OF LAND CEASING TO BE A MINERAL TITLE AREA**

Title Type and Number: Extractive Mineral Permit 30942  
 Area ceased on: 29 November 2024  
 Area: 16.00 Hectare  
 Locality: MARY RIVER  
 Name of Applicants(s)/Holder(s): 100% OSTOJIC GROUP PTY LTD\* [ACN. 009 629 805]

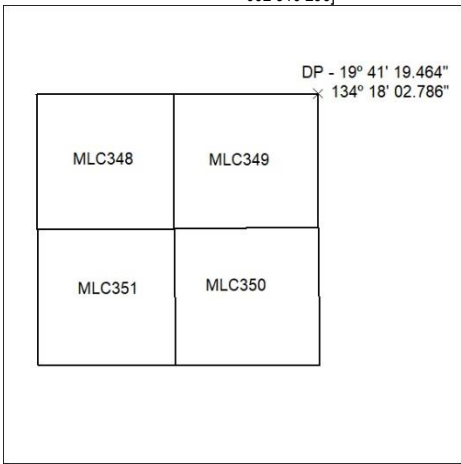


DP - 12° 53' 04.23"  
131° 36' 06.75"

435/24

**Mineral Titles Act 2010**  
**NOTICE OF LAND CEASING TO BE A MINERAL TITLE AREA**

Title Type and Number: Mineral Leases (Central) 348, 349, 350 & 351  
 Area ceased on: 27 November 2024  
 Area: 64.00 Hectare  
 Locality: TENNANT CREEK  
 Name of Applicants(s)/Holder(s): 100% SANTEXCO PTY LTD [ACN. 002 910 296]



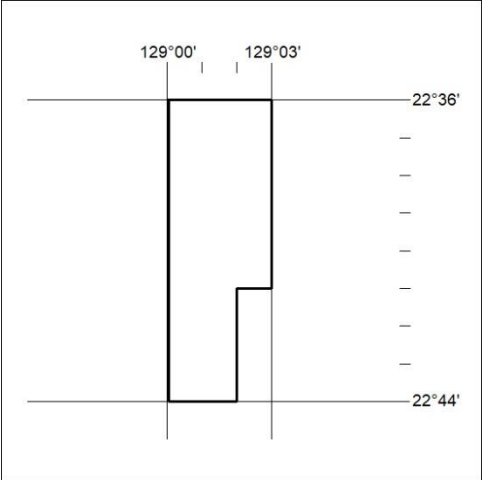
DP - 19° 41' 19.464"  
134° 18' 02.786"

**(Area now amalgamated into Mineral Lease 34012 under s102)**

434/24

**Mineral Titles Act 2010**  
**NOTICE OF LAND CEASING TO BE A MINERAL TITLE APPLICATION AREA**

Title Type and Number: Exploration Licence 33623  
 Area Ceased on: 29 November 2024  
 Area: 21 Blocks, 65.13 km<sup>2</sup>  
 Locality: EGERTON  
 Name of Applicant(s)/Holder(s): 100% TALI RESOURCES PTY LTD [ACN. 624 284 706]



436/24