



Northern Territory of Australia

Mineral Titles Act 2010

Variation of General Reservation of Land

I, Denise Monica Turnbull, Director Mineral Titles, Department of Industry, Tourism and Trade, as the delegate of the Minister for Mining and Industry, under section 113(4) of the *Mineral Titles Act 2010* and with reference to regulation 92(2) of the *Mineral Titles Regulations 2011* and section 43 of the *Interpretation Act 1978*:

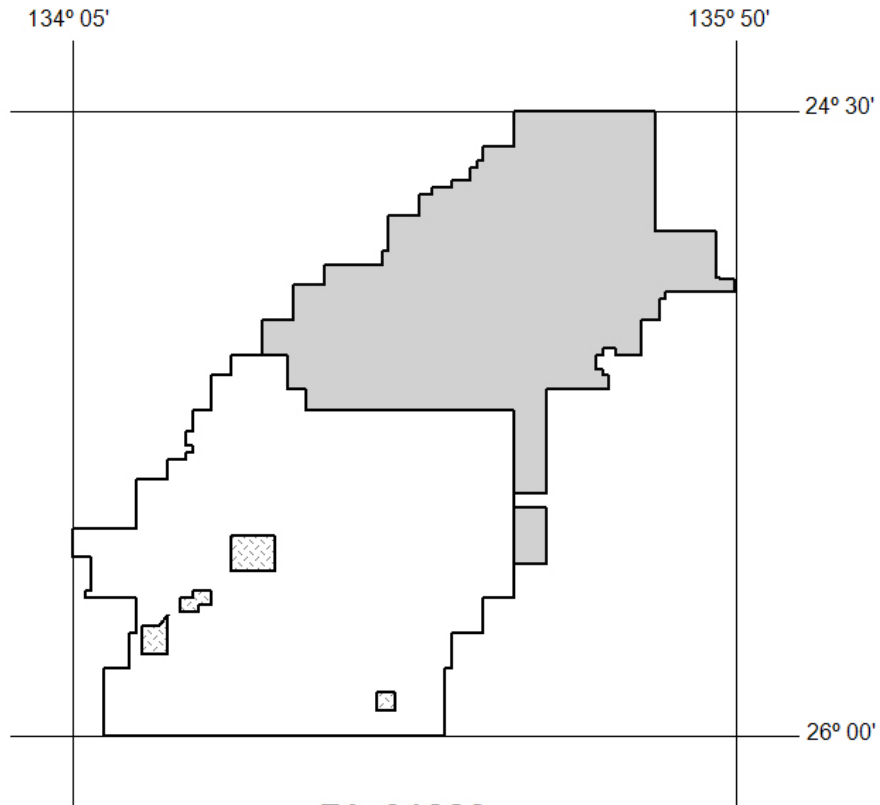
- (a) vary the General Reservation of Land (RL 31283) dated 3 August 2016 and published in Gazette No. S84 of 5 August 2016 by omitting paragraphs (a)(iii), (a)(iv), (a)(v), (a)(vi), (a)(vii), (a)(viii), (a)(ix), (a)(xiii), (a)(xiv), (a)(xvi), (a)(xvii), (a)(xviii), (a)(xix), (a)(xx), (a)(xxii) and (a)(xxiv) of the Reservation, with effect on the date this instrument is published in the *Gazette*; and
- (b) give notice that the variation in paragraph (a) relates to the land shown within thick black lines that is shaded on the plan in the Schedule; and
- (c) state that the reason for the variation of the Reservation is because the land to which the variation in paragraph (a) relates is no longer required for the purpose for which the land was reserved.

D. M. Turnbull

Director Mineral Titles, Department of Industry, Tourism and Trade




Dated 3 December 2021

SCHEDULE LOCALITY OODNADATTA



RL 31283
8417 km2

Datum: GDA94

-  Relinquished Area (6334 km2)
-  Retained Area (8417 km2)
-  Excluded from Reserve

Areas excluded from Reserve

Area 1	Area 3
25° 36' 00.000" 134° 37' 00.000"	25° 44' 00.000" 134° 16' 00.000"
25° 31' 00.000" 134° 37' 00.000"	25° 44' 00.000" 134° 18' 28.681"
25° 31' 00.000" 134° 30' 00.000"	25° 24' 25.560" 134° 20' 00.000"
25° 36' 00.000" 134° 30' 00.000"	25° 48' 00.000" 134° 16' 00.000"
	25° 48' 00.000" 134° 16' 00.000"
Area 2	Area 4
25° 40' 00.000" 134° 22' 00.000"	25° 56' 12.044" 134° 56' 13.103"
25° 40' 00.000" 134° 24' 00.000"	25° 53' 26.696" 134° 56' 13.103"
25° 39' 00.000" 134° 24' 00.000"	25° 53' 26.696" 134° 53' 10.262"
25° 39' 00.000" 134° 27' 00.000"	25° 56' 12.044" 134° 53' 10.262"
25° 41' 00.000" 134° 27' 00.000"	
25° 41' 00.000" 134° 25' 00.000"	
25° 42' 00.000" 134° 25' 00.000"	
25° 42' 00.000" 134° 22' 00.000"	