

## Gunbalanya Area Plan










Version	Amendment No.	Date Published	Details
1	267 (NTPS 2007)	29.5.2013	Introduction of the Gunbalanya Area Plan
2	X (NTPS 2020)	30.10.2020	Minor alterations for consistency with the NT Planning Scheme 2020

# Gunbalanya Area Plan

March 2013

**Township Growth**  
The Area Plan provides the framework for the orderly development of Gunbalanya through the identification of areas for appropriately located uses and compatible activities.

## Legend

-  Residential Use Area
-  Community Use Area
-  Commercial Area
-  Industrial Use Area
-  Recreation Use and Natural Area
-  Utilities Purposes Area
-  Development Constraint Area
-  Land Subject to Possible Inundation
-  Extent of Zoned Land

