

723000 723200 723400 723600 723800 724000 724200 724400 724600 724800 725000 725200 725400 725600 725800 726000 726200 726400 726600 726800 727000 727200 727400 727600



8621800 8622000 8622200 8622400 8622600 8622800 8623000 8623200 8623400 8623600 8623800 8624000 8624200 8624400 8624600 8624800 8625000 8625200 8625400 8625600 8625800 8626000 8626200 8626400 8626600 8626800 8627000 8627200 8627400 8627600

**DATA SOURCE:**  
Cadastral, Topographic and Road Centreline data obtained from Information Services Section, Department of Lands, Planning and the Environment.





Background image and aerial photography  
Copyright © Northern Territory Government 2016.

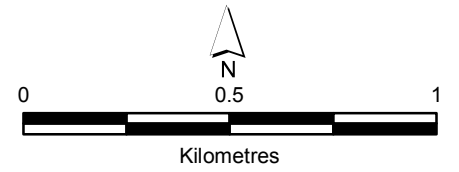
Map Produced By : Parks and Wildlife Commission of the Northern Territory, July 2016.  
Map Document: Howard\_Sp\_Hunting\_Permit\_2016July.mxd

© Northern Territory of Australia

The Northern Territory of Australia does not warrant that the product or any part of it is correct or complete and will not be liable for any loss, damage or injury suffered by any person as a result of its inaccuracy or incompleteness.

**Legend**

-  Waterfowl Hunting Permitted
-  Exclusion Zone (No Shooting)
-  Designated Vehicle Track
-  Cadastre



Horizontal Datum: Geocentric Datum of Australia (GDA) 1994  
Map Projection: Universal Transverse Mercator, MGA Zone 52

**HOWARD SPRINGS HUNTING RESERVE  
WATERFOWL HUNTING AREA**

**MAP 2**