



Northern Territory of Australia

Government Gazette

ISSN-0157-8324

No. G41

11 October 2017

General information

The Gazette is published by the Office of the Parliamentary Counsel.

The Gazette will be published every **Wednesday**, with the closing date for notices being the previous Friday at 4.00 pm.

Notices not received by the closing time will be held over until the next issue.

Notices will not be published unless a Gazette notice request form together with a copy of the signed notice and a clean copy of the notice in Word or PDF is emailed to gazettes@nt.gov.au

Notices will be published in the next issue, unless urgent publication is requested.

Availability

The Gazette will be available online at 12 Noon on the day of publication at <http://www.nt.gov.au/ntg/gazette.shtml>

Unauthorised versions of Northern Territory Acts and Subordinate legislation are available online at <https://nt.gov.au/about-government/gazettes>

Northern Territory of Australia

Professional Standards Act

**Extension of The Australian Computer Society
Professional Standards Scheme**

I, Natasha Kate Fyles, Attorney-General and Minister for Justice, under section 33(2) of the *Professional Standards Act*, extend the period for which The Australian Computer Society Professional Standards Scheme, notified in *Gazette* No. G51 of 23 December 2015, is in force to 31 December 2018.

Dated 2 October 2017

N. K. Fyles
Attorney-General and Minister for Justice

Note

Copies of the scheme are available from the Professional Standards Council, Level 2 St James Centre, 111 Elizabeth Street, Sydney NSW 2000 and the Council's website at www.psc.gov.au.

Northern Territory of Australia

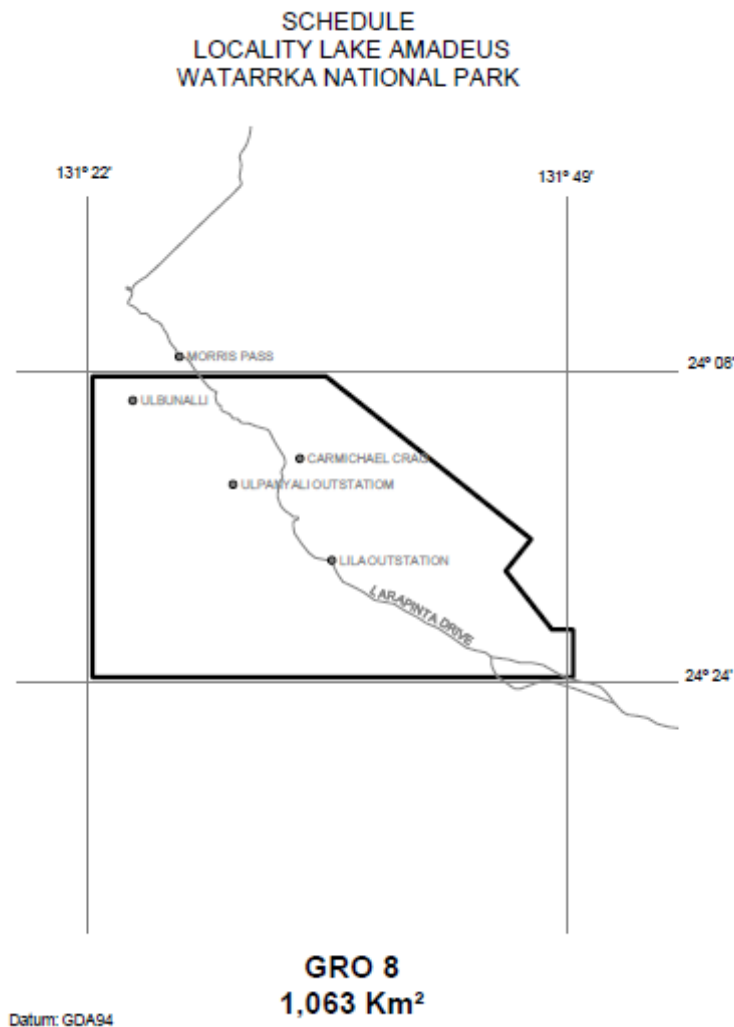
Geothermal Energy Act

Reservation of Blocks – GRO 8

I, Vicki Lorraine Jackson, as the delegate of the Minister for Primary Industry and Resources, in pursuance of section 6(1) of the *Geothermal Energy Act*, reserve each block within the area, shown bounded by a black line on the plan in the Schedule, from exploration for, or the extraction or production of, geothermal energy resources or geothermal energy.

Dated 5 October 2017

V. L. Jackson
Executive Director, Energy



Northern Territory of Australia

Heritage Act

Provisional Declaration of Heritage Places

I, Lauren Jane Moss, Minister for Tourism and Culture, under section 37(2) of the *Heritage Act*, provisionally declare each of the following places to be a heritage place:

- (a) Coles Mural located within Lot 6482, 45 Railway Terrace, Town of Alice Springs;
- (b) Jay Creek (Iwupataka) as described in Schedule 1;
- (c) John Veal Electronic Distance Measurement Baseline as described in Schedule 2.

Dated 2 October 2017

L. J. Moss
Minister for Tourism and Culture

Schedule 1

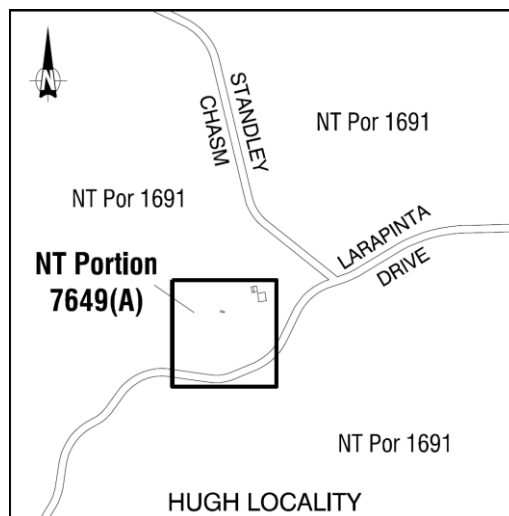
Part A

All that parcel of land in the Hugh Locality, Northern Territory of Australia containing an area of approximately 127 hectares more or less being that part of NT Portion 1691, Hugh Locality, designated NT Portion 7649(A) and indicatively bounded by straight lines connecting in succession the Map Grid of Australia (Zone 53 GDA94) coordinates listed in Part B and depicted on the map in Part C.

Part B

Point	Eastings	Northings
1	346978	7367440
2	346978	7368580
3	348094	7368580
4	348094	7367440
1	346978	7367440

Part C



Schedule 2

Part A

The following:

- (a) all that parcel of land in the Hundred of Bagot, Northern Territory of Australia containing an area of 4.33 hectares more or less, being within Section 2821 and designated as part of Section 6220(A) and being bounded by straight lines connecting in succession the Map Grid of Australia (Zone 52 GDA94) co-ordinates listed in Part B: and
- (b) all that parcel of land in the Hundred of Bagot, Northern Territory of Australia containing an area of 1.59 hectares more or less, being within Section 2822 and designated as part of Section 6220(A) and being bounded by straight lines connecting in succession the Map Grid of Australia (Zone 52 GDA94) co-ordinates listed in Part C.

Part B

Point	Eastings	Northings
1	722899	8619322
2	722899	8619372
3	723766	8619365
4	723766	8619315
1	722899	8619322

Part C

Point	Eastings	Northings
1	723796	8619315
2	723796	8619365
3	724115	8619362
4	724115	8619312
1	723796	8619315

Northern Territory of Australia
Weeds Management Act

**Revocation of declaration and declaration of quarantine
area**

I, Joanne Townsend, Acting Chief Executive Officer of the Department of Environment and Natural Resources, as the delegate of the Minister for Environment and Natural Resources:

- (a) under section 21 of the *Weeds Management Act* and with reference to section 43 of the Interpretation Act, revoke the instrument entitled "Declaration of Quarantine Area" dated 21 November 2014 and published in *Gazette* S116 of 24 November 2014; and
- (b) under section 21 of the *Weeds Management Act*.
 - (i) declare the land described in Schedule 1 and shown on the map in Schedule 2 for information purposes only to be a quarantine area to manage Cabomba (*Cabomba caroliniana*), a declared Class A and Class C weed, in that part of the Territory; and
 - (ii) specify that this declaration is to remain in force for 3 years on and from the date this instrument is published in the *Gazette*; and
 - (iii) prohibit the movement of persons (other than persons performing functions under the Act), animals, vehicles, vessels (including boats), plant material, fodder, soil or any other thing in, into or out of the quarantine area except movement:
 - (A) by crossing the Darwin River using a causeway constructed on Old Bynoe Road or Reedbeds Road; or
 - (B) in accordance with an access permit.

Dated 4 October 2017

J. Townsend
Acting Chief Executive Officer

Schedule 1

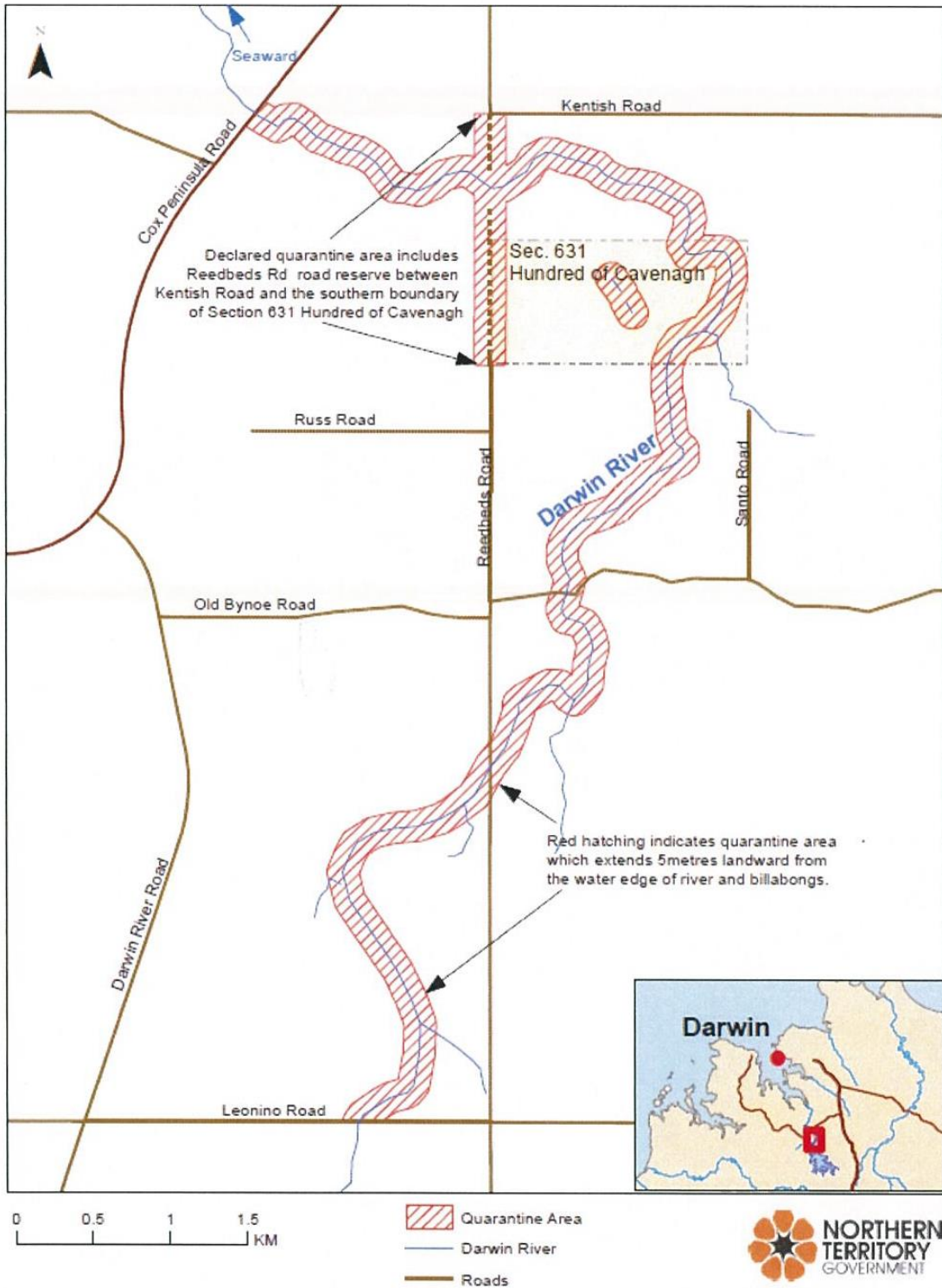
Quarantine Area

That part of the Darwin River commencing from the most seaward point of the river's intersection with the Cox Peninsula Road and extending up river to the most seaward point of the river's intersection with Leonine Road and the water or land surrounding or abutting the said part of the river for 5 metres landward from the water edge as exists from time to time, but at all times including a billabong contiguous with the main body of water of the river in a wet season and 5 metres landward from the billabong's water edge as exists from time to time.

That part of Reedbeds Road extending southerly from the westerly prolongation of the southern boundary of Kentish Road to the westerly prolongation of the southern boundary of Section 631 Hundred of Cavenagh.

Schedule 2

Quarantine Area to Manage Cabomba (*Cabomba caroliniana*)



Northern Territory of Australia

*Police Administration Act***Sale of Goods**

Notice is hereby given that pursuant to Section 166 of the *Police Administration Act*, the following property as shown on the attached schedule has been in the possession of the Officer in Charge, Police Station, Tennant Creek, for a period in excess of 3 months and this property will be sold or otherwise disposed of in a manner as determined by the Commissioner of Police, if after twenty-eight (28) days from the publication of this notice the property remains unclaimed.

Kerry Hoskins
Superintendent
Tennant creek and Barkly Divisions

2 October 2017

Exhibit number	Item Description
467055/004	Nail gun – Trade Tools Direct DA50 – S/N FE0102
461105/001	Toolbox
461105/001/001	Tools
483857/001	Satellite phone – Iridium 9555 – S/N IRID0115SV109T7
440777/001	Mobile phone – black Samsung – S/N RV1CA1259GE
468671/001	Mobile phone – white ZTE – S/N 6934933068131
449977/001	Firearm – Stirling M1500 – S/N A1338653
450333/001	Firearm – Carl Gustav – S/N 494161
484376/001	Firearm – Stirling M1500 – S/N A1094975
476415/001	Yellow and black Trax Dirt Burner boys bike
481030/001	Blue and black Raleigh Ventura MTB
484455/001	Black Reid Condor bike – S/N 6121028692
484510/001	White Ford Falcon NT CC53YU
484510/002	Key for NT CC53YU