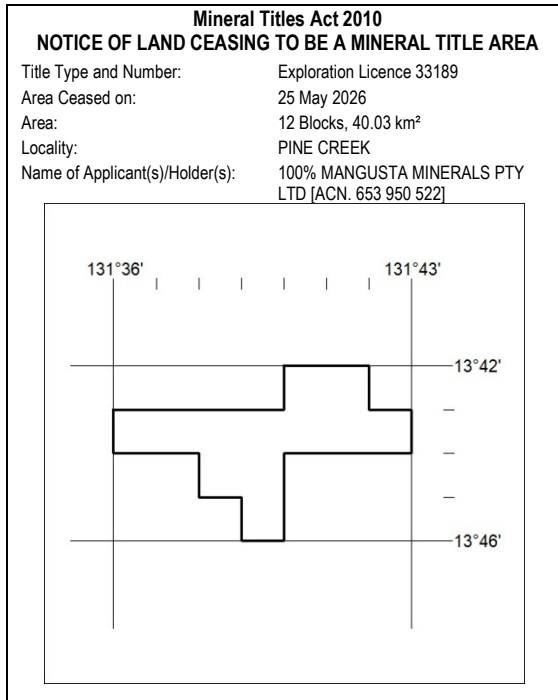


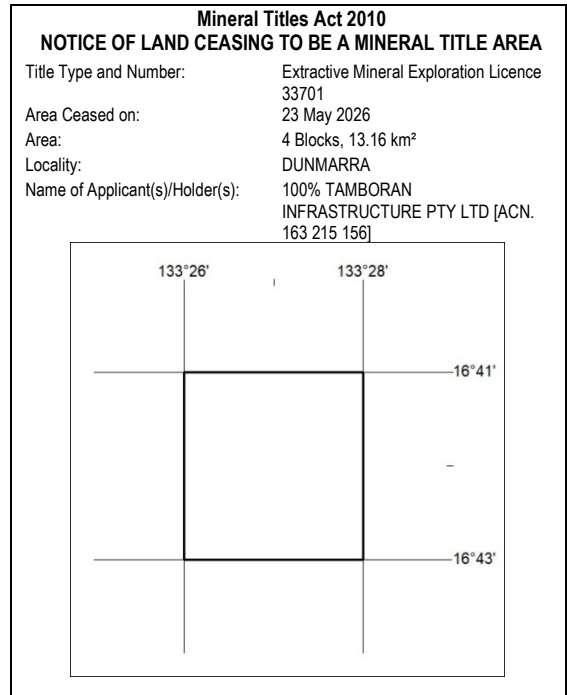
MN60/26

DARWIN

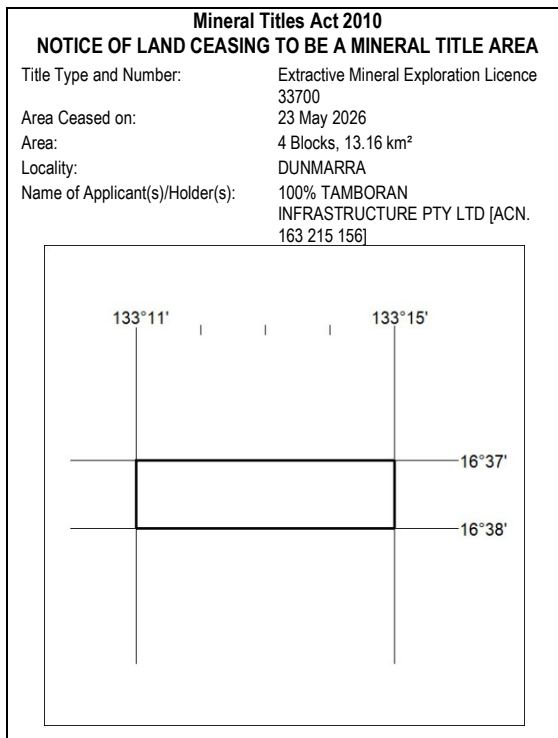
25 May 2026




156/26



158/26



157/26

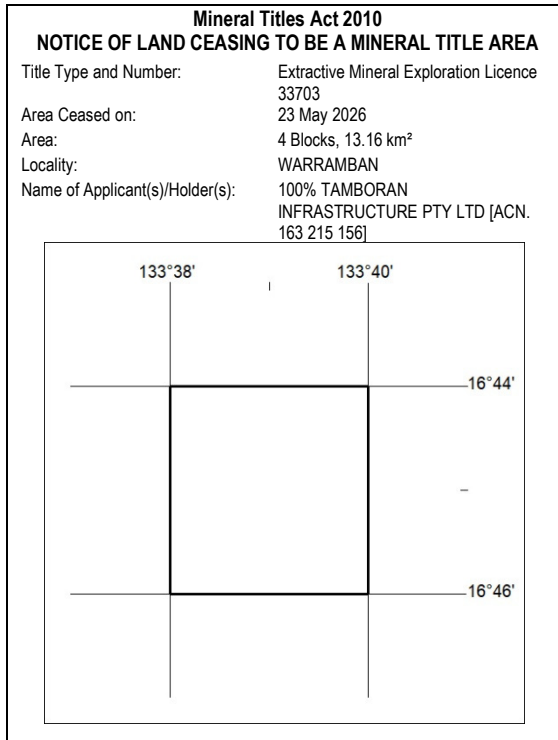


159/26

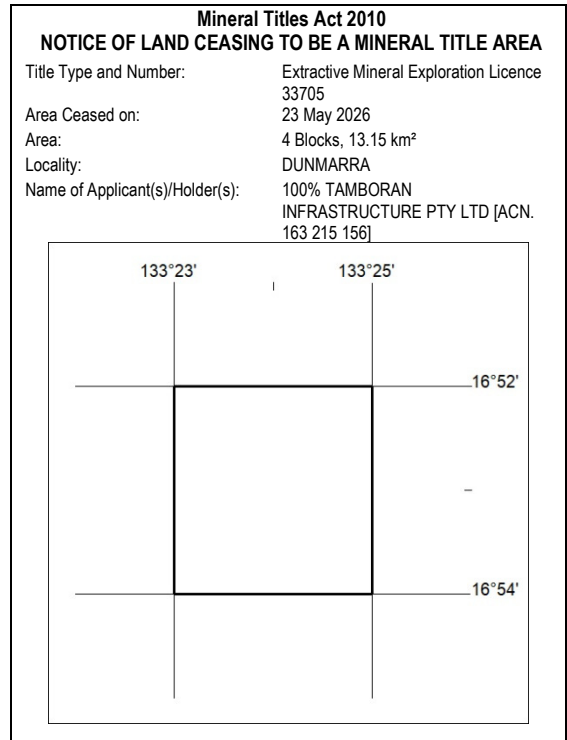
MN60/26

DARWIN

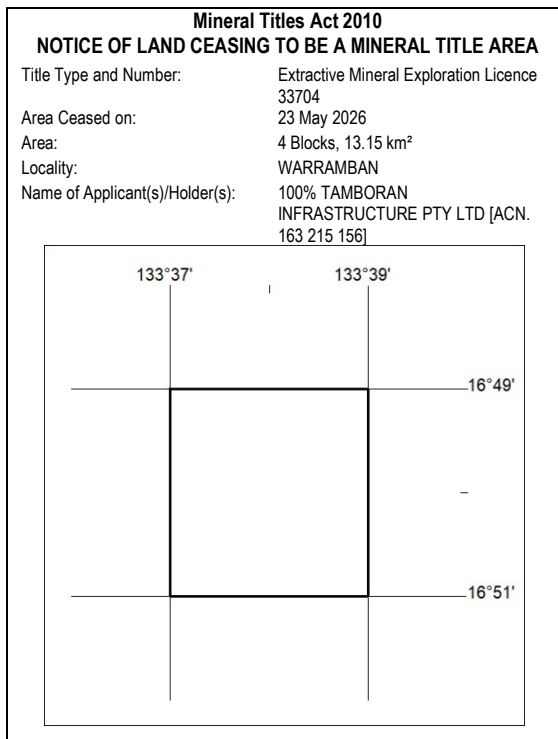
25 May 2026




160/26



162/26



161/26

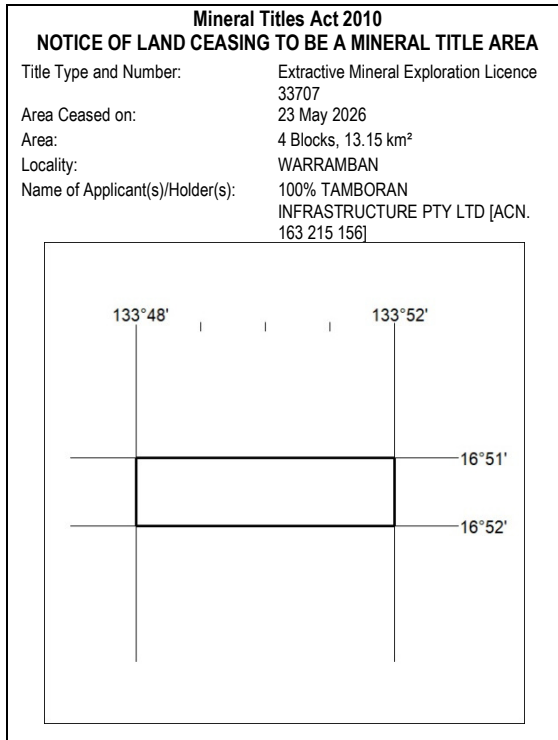


163/26

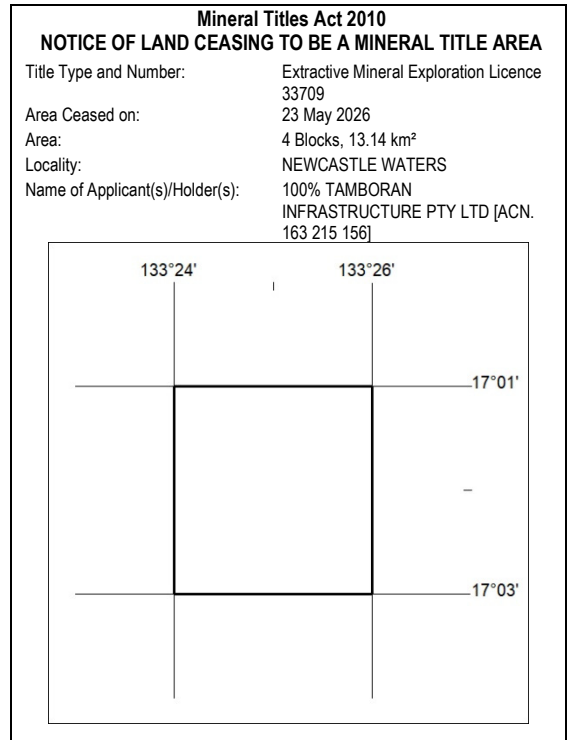
MN60/26

DARWIN

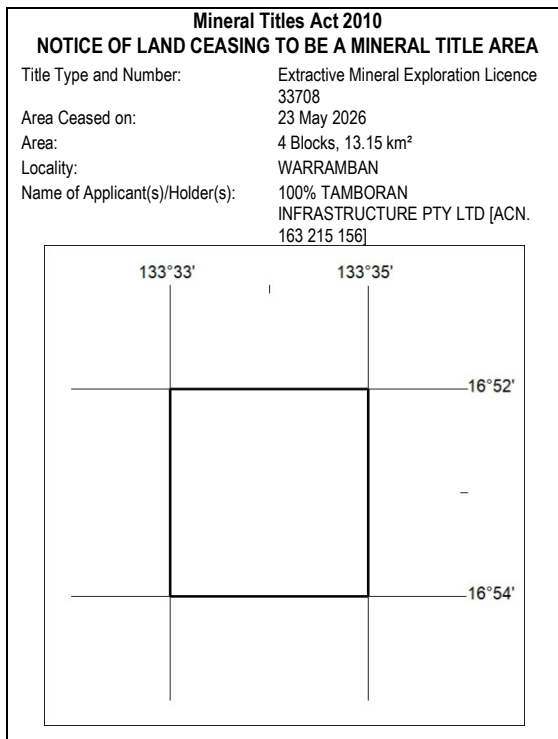
25 May 2026




164/26



166/26



165/26



167/26

MN60/26

DARWIN

25 May 2026

Mineral Titles Act 2010
NOTICE OF LAND CEASING TO BE A MINERAL TITLE AREA

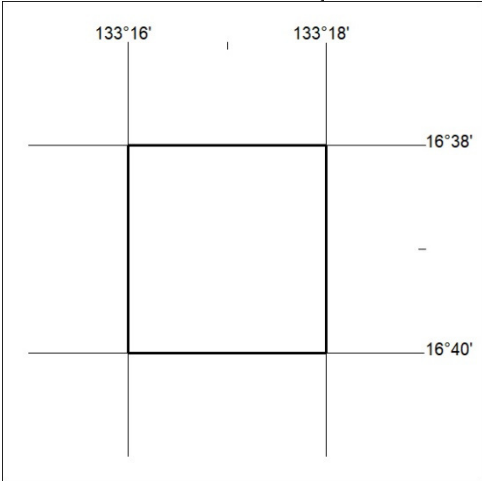
Title Type and Number: Extractive Mineral Exploration Licence
33711

Area Ceased on: 23 May 2026

Area: 4 Blocks, 13.16 km²

Locality: DUNMARRA

Name of Applicant(s)/Holder(s): 100% TAMBORAN
INFRASTRUCTURE PTY LTD [ACN.
163 215 156]



The diagram illustrates a rectangular area defined by four coordinate points: 133°16' (top-left), 133°18' (top-right), 16°38' (top-right), and 16°40' (bottom-right). The area is bounded by a double-line rectangle.

168/26