

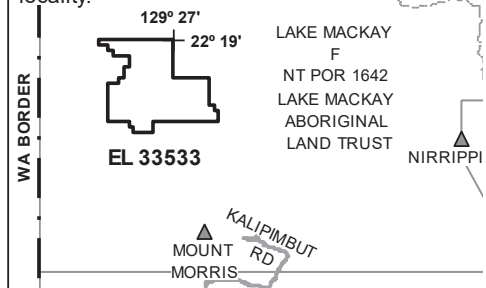
NOTICE OF MINERAL TITLE APPLICATIONS OVER ABORIGINAL LAND

MINERAL TITLES ACT 2010 SECTION 71

Objections/Submissions to Mineral Title applications (s71 [3])

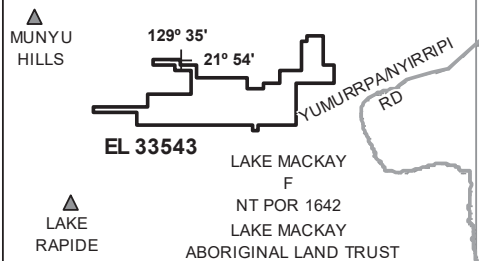
The landowner(s) of land in respect of which the following applications are made may lodge an objection to the grant of the application; any other persons may lodge a submission. Objections and submissions must be lodged in writing to the Department of Industry, Tourism and Trade, GPO Box 4550, DARWIN NT 0801 or emailed to titles.info@nt.gov.au. Objections and submissions can also be lodged at Centrepoint Building, 48-50 Smith Street, Darwin, within 30 days from the relevant Notification Date, which is set out below.

Exploration Licence 33533 sought by NT1 PTY LTD, ACN 664 042 746 over an area of 250 Blocks (794 km²) depicted below for a term of 6 years, within the SANDFORD CLIFFS locality.



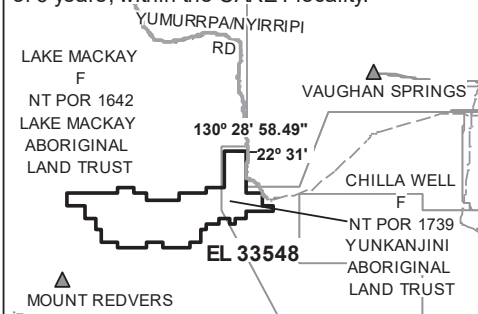
Not To Scale NMIG Map Sheet No: 4753

Exploration Licence 33543 sought by NT1 PTY LTD, ACN 664 042 746 over an area of 250 Blocks (797 km²) depicted below for a term of 6 years, within the WARBURTON locality.



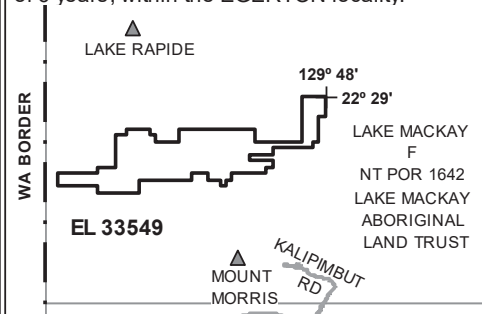
Not To Scale NMIG Map Sheet No: 4853

Exploration Licence 33548 sought by NT1 PTY LTD, ACN 664 042 746 over an area of 250 Blocks (792 km²) depicted below for a term of 6 years, within the CAREY locality.



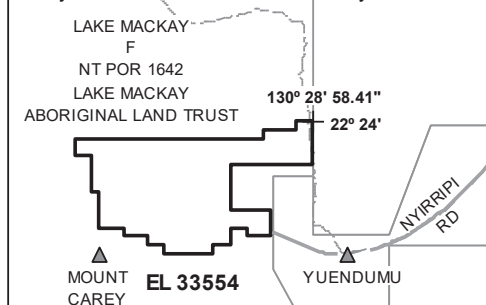
Not To Scale NMIG Map Sheet No: 4952

Exploration Licence 33549 sought by NT1 PTY LTD, ACN 664 042 746 over an area of 250 Blocks (793 km²) depicted below for a term of 6 years, within the EGERTON locality.




Not To Scale NMIG Map Sheet No: 4752

Exploration Licence 33554 sought by NT1 PTY LTD, ACN 664 042 746 over an area of 250 Blocks (793 km²) depicted below for a term of 6 years, within the CAREY locality.



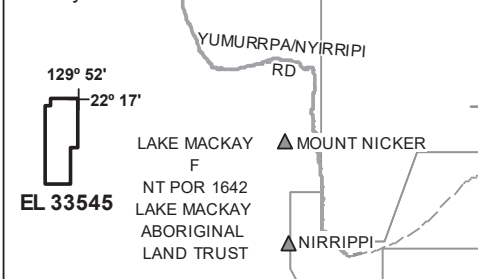
Not To Scale NMIG Map Sheet No: 4952

Exploration Licence 33538 sought by URO CORPORATION PTY LTD, ACN 653 927 998 over an area of 250 Blocks (796 km²) depicted below for a term of 6 years, within the MOUNT FAREWELL locality.



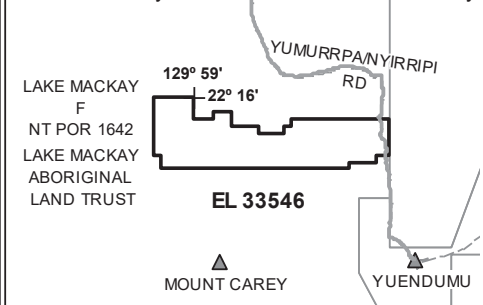
Not To Scale NMIG Map Sheet No: 4954

Exploration Licence 33545 sought by WA1 RESOURCES LTD, ACN 646 878 631 over an area of 54 Blocks (172 km²) depicted below for a term of 6 years, within the WARBURTON locality.



Not To Scale NMIG Map Sheet No: 4853

Exploration Licence 33546 sought by WA1 RESOURCES LTD, ACN 646 878 631 over an area of 250 Blocks (795 km²) depicted below for a term of 6 years, within the NICKER locality.



Not To Scale NMIG Map Sheet No: 4953

Notification Date: 5 July 2023