



NORTHERN TERRITORY OF AUSTRALIA

# Government Gazette

ISSN 0157 8324

No. G8

DARWIN

23 February 2011

## GENERAL INFORMATION

General issues of the *Gazette* contain notices under the following headings: Proclamations; Legislative (Acts of Parliament assented to, Statutory Rules, By laws, Regulations); Government departments administering particular legislation or functions; Notices under the Companies (Northern Territory) Code; Planning Act; Crown Lands Act; Private Notices; Tenders Invited; Contracts Awarded. Copies of each week's General *Gazette* are available for a cost of \$1.10 each (plus postage) and are published on a Wednesday. Copies of each week's Special *Gazettes* are available separately for a cost of \$1.10 each (plus postage). Special *Gazettes* are supplied with General *Gazettes* on a Wednesday and they are sold at \$1.10 per set (plus postage). Annual subscription rates apply from 1 July 2001. All current paid subscriptions will not be effected and will continue until their expiry dates.

**NOTICES FOR PUBLICATION** and related correspondence should be addressed to:

*Gazette* Office  
GPO Box 1447  
Darwin NT 0801  
Telephone: 08 8999 4005  
Facsimile: 08 8999 4037  
Email: ray.ellen@nt.gov.au

or hand delivered to the reception desk  
Government Printing Office  
203 Stuart Highway, Parap.

Notices are accepted for publication in the next available issue, unless otherwise specified.

Two copies with a covering sheet stating contact name, telephone, facsimile and or e mail details is also requested with all material submitted for publication.

**CLOSING TIMES:** Notices for publication should be lodged at the *Gazette* Office by the following time (except holiday periods for which special advice of earlier closing times will be given).

**THE CLOSING TIME FOR ALL NOTICES IN THE GENERAL GAZETTE IS 4PM WEDNESDAY THE WEEK PRIOR TO PUBLICATION.**

**SUBSCRIPTIONS** are payable in advance and are accepted for a maximum period of one calendar year. All subscriptions are on a firm basis and refunds for cancellations will not be given. Rates include surface postage in Australia and overseas. Other carriage rates are available on application.

**AVAILABILITY:** The *Gazette* may be purchased by mail from:

Retail Sales  
Government Printing Office  
GPO Box 1447  
Darwin NT 0801  
Telephone: 08 8999 4031

or purchased from

Retail Sales  
Government Printing Office  
203 Stuart Highway, Parap  
Telephone: 08 8999 4031

Northern Territory Acts, Regulations and other Northern Territory Government legislation are only obtained from the Government Publications Office, Darwin.

The *Gazette* is available for perusal at the Government Printing Office.

**ALL REMITTANCES** should be made payable to: Receiver of Territory Monies, Government Printing Office and marked to the attention of the *Gazette* Office.

## OTHER ISSUES OF THE GAZETTE

**Special Gazettes** are published on urgent matters as required. Officers responsible for arranging the insertion of urgent notices should refer to the *Gazette* Officer on this subject. They are supplied free of charge to subscribers to the General *Gazettes* or are available separately for purchase from Retail Sales.

**Registration Gazettes** which are published periodically are available for purchase from Retail Sales.

**Bushfires Act**

**DECLARATION OF FIRE DANGER AREA AND FIRE DANGER PERIOD**

I, KARL RIO HAMPTON, Minister for Natural Resources, Environment and Heritage:

- (a) under section 37(1) of the *Bushfires Act* and with reference to section 43 of the *Interpretation Act*, revoke the Declaration of Fire Danger Area and Fire Danger Period published in the *Gazette* on 6 December 2010; and
- (b) under section 37(1) of the *Bushfires Act*, declare the period from the date this instrument is published in the *Gazette* to 31 March 2011 to be a fire danger period in the part of the Territory situated south of the 17th parallel of south latitude.

Dated 8th February, 2011.

K. R. HAMPTON  
Minister for  
Natural Resources,  
Environment and Heritage

Note:

The 17th parallel of south latitude lies approximately 61km north of Elliott.

1/8

**Control of Roads Act**

**REVOCATION OF TEMPORARY ROAD RESTRICTIONS**

I, PETER TOLL, Project Director Civil Darwin, as delegate of the Minister for Transport and Infrastructure, being satisfied the road or part of the road specified in column one of the Schedule, the use of which has been restricted

- (a) to vehicles the mass of each of which does not exceed the mass specified in column 2 or 3 of the Schedule; and
- (b) in the manner specified in column 4,

is no longer subject to deterioration by the passage of vehicles, pursuant to section 11A(4) and (5) of the *Control of Roads Act*, give notice of revocation of the decision to impose the restrictions from 09.50am, Friday 11 February 2011.

Dated 11th February, 2011.

P. TOLL  
Project Director  
Civil Darwin

**SCHEDULE**

Column 1 Road	Column 2 Mass	Column 3 Percentage mass limit and axles	Column 4 Restrictions
Marindja Road Between Litchfield Park Road Intersection and Labelle Homestead Access	N/A	100% Legal Limits, Maximum 13 Axles, empty travel permitted	N/A

“Pursuant to s11A(4) of the *Control of Roads Act*, signage removal was authorised on \*09.50am, Friday 11 February 2011.”

2/8

**Control of Roads Act**

**TEMPORARY ROAD RESTRICTIONS**

I, PETER TOLL, Project Director Civil Darwin, as delegate of the Minister for Transport and Infrastructure, being satisfied saturated pavement may make the road or part of the road specified in column 1 of the Schedule subject to deterioration by the passage of vehicles, pursuant to section 11A(3)(a) and (5) of the *Control of Roads Act*, give notice of the following decisions:

- (a) pursuant to section 11A(1)(b) of the *Act*, use of the road or part of the road is restricted to vehicles
  - (i) the mass of each of which does not exceed the mass specified in column 2 of the Schedule; or
  - (ii) the mass of each of which does not exceed the percentage of the mass limit for the type of axle or axle group (other than a steer axle) specified in column 3 of the Schedule and the total number of axles of which does not exceed the number specified in that column;
- (b) pursuant to section 11A(1)(d) of the *Act*, the restrictions on the use or manner of use specified in column 4 of the Schedule are imposed,

from 09.50am, Friday, 11 February, 2011.

For this notice, “GCM” or an expression relating the specifications for a vehicle has the same meaning as it has under the Motor Vehicle (Standards) Regulations; except that “GVM” has the same meaning as it has under the Australian Road Rules.

Dated 11th February, 2011.

P. TOLL  
Project Director  
Civil Darwin

**SCHEDULE**

Column 1 Road	Column 2 Mass	Column 3 Percentage mass limit and axles	Column 4 Restrictions
Marindja Road Between Litchfield Park Road Intersection and Labelle Homestead Access	Maximum GVM 8 Tonne	N/A	N/A

3/8

**Control of Roads Act**

**TEMPORARY ROAD RESTRICTIONS**

I, PHIL HARRIS, Regional Director Katherine, as delegate of the Minister for Transport and Infrastructure, being satisfied saturated pavement may make the road or part of the road specified in column 1 of the Schedule subject to deterioration by the passage of vehicles, pursuant to section 11A(3)(a) and (5) of the *Control of Roads Act*, give notice of the following decisions:

- (a) pursuant to section 11A(1)(b) of the *Act*, use of the road or part of the road is restricted to vehicles
  - (i) the mass of each of which does not exceed the mass specified in column 2 of the Schedule; or

- (ii) the mass of each of which does not exceed the percentage of the mass limit for the type of axle or axle group (other than a steer axle) specified in column 3 of the Schedule and the total number of axles of which does not exceed the number specified in that column;
  - (b) pursuant to section 11A(1)(d) of the *Act*, the restrictions on the use or manner of use specified in column 4 of the Schedule are imposed,
- from 11.30am, Friday, 11 February.

For this notice, "GCM" or an expression relating the specifications for a vehicle has the same meaning as it has under the Motor Vehicle (Standards) Regulations; except that "GVM" has the same meaning as it has under the Australian Road Rules.

Dated 11th February, 2011.

P. HARRIS  
Regional Director  
Katherine

**SCHEDULE**

Column 1 Road	Column 2 Mass	Column 3 Percentage mass limit and axles	Column 4 Restrictions
Buntine Highway	N/A	60% Axle Group Limit, Maximum 13 Axles, empty travel permitted	N/A

4/8

**Control of Roads Act**

**TEMPORARY ROAD RESTRICTIONS**

I, PETER TOLL, Project Director Civil Darwin, as delegate of the Minister for Transport and Infrastructure, being satisfied saturated pavement may make the road or part of the road specified in column 1 of the Schedule subject to deterioration by the passage of vehicles, pursuant to section 11A(3)(a) and (5) of the *Control of Roads Act*, give notice of the following decisions:

- (a) pursuant to section 11A(1)(b) of the *Act*, use of the road or part of the road is restricted to vehicles
  - (i) the mass of each of which does not exceed the mass specified in column 2 of the Schedule; or
  - (ii) the mass of each of which does not exceed the percentage of the mass limit for the type of axle or axle group (other than a steer axle) specified in column 3 of the Schedule and the total number of axles of which does not exceed the number specified in that column;
- (b) pursuant to section 11A(1)(d) of the *Act*, the restrictions on the use or manner of use specified in column 4 of the Schedule are imposed,

from 9.00am, Monday 14 February 2011.

For this notice, "GCM" or an expression relating the specifications for a vehicle has the same meaning as it has under the Motor Vehicle (Standards) Regulations; except that "GVM" has the same meaning as it has under the Australian Road Rules.

Dated 14th February, 2011.

P. TOLL  
Project Director  
Civil Darwin

**SCHEDULE**

Column 1 Road	Column 2 Mass	Column 3 Percentage mass limit and axles	Column 4 Restrictions
Kakadu Highway	N/A	80% Axle Group Limit	N/A

5/8

**Mining Act**

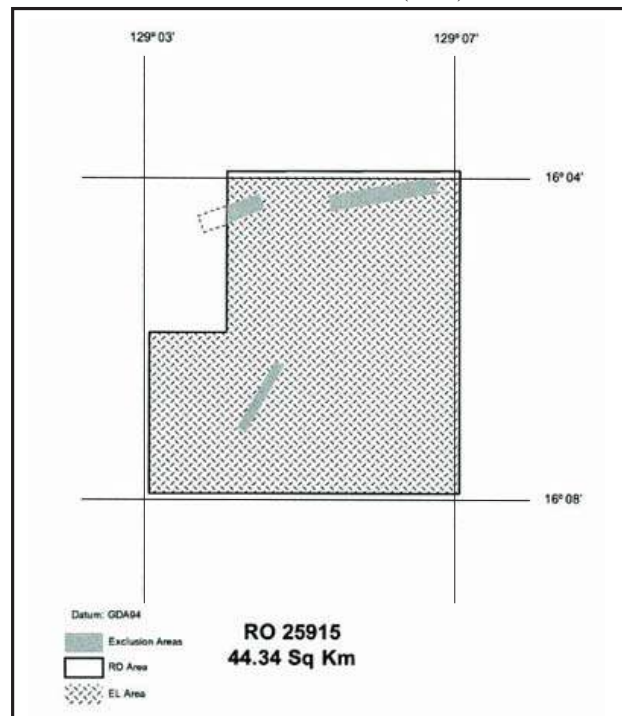
**REVOCATION OF RESERVATION FROM OCCUPATION No. 25915**

I, JEREMY PAUL WHITFIELD, the Principal Registrar, as the delegate of the Minister for Primary Industry, Fisheries and Resources, under section 178(1) and 1(C) of the *Mining Act* and with reference to section 43 of the *Interpretation Act*, revoke Reservation from Occupation No. 25915 published in *Gazette* No. G39 of 26 September 2007, the land to which the reservation applied being that shown on the plan in the Schedule bounded by the thick black line.

Dated 11th February, 2011.

J. P. WHITFIELD  
Principal Registrar

**SCHEDULE  
LOCALITY NEWRY  
FOSSICKING AREA (FA 7)**



6/8

**Mining Act**

**RESERVATION FROM OCCUPATION No. 28577**

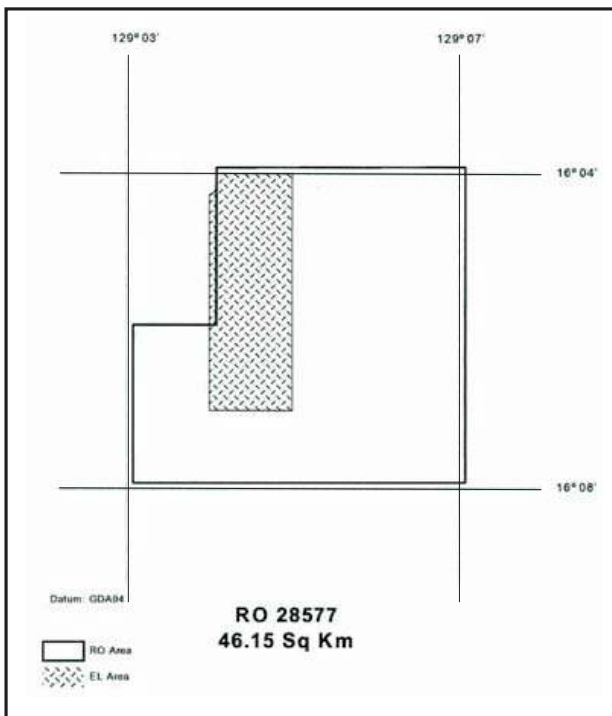
I, JEREMY PAUL WHITFIELD, Principal Registrar, as the delegate of the Minister for Primary Industry, Fisheries and Resources:

- (a) under section 178(1) of the *Mining Act*, reserve from occupation under the *Act* the land shown on the plan in the Schedule bounded by the thick black line, other than the land to which paragraph (b) applies, being land not occupied under an exploration licence, exploration retention licence or mining tenement; and
- (b) under section 178(1C) of the *Mining Act*, give notice that I intend to reserve from occupation under the *Act* the land shown on the plan in the Schedule as shaded and within the area bounded by the thick black line, being part of the land occupied under exploration licence 24729, to take effect when the land ceases to be occupied under the exploration licence.

Dated 11th February, 2011.

J. P. WHITFIELD  
Principal Registrar

SCHEDULE  
LOCALITY NEWRY  
FOSSICKING AREA (FA 7)



7/8

**Law Officers Act**

**REVOCATION OF AUTHORISATION  
AND AUTHORISATION**

I, GREGORY JOHN SHANAHAN, the Chief Executive Officer Department of Justice:

- (a) in pursuance of section 8(4) of the *Law Officers Act* and with reference to section 43 of the *Interpretation Act*, revoke the instrument dated **27 October 2010** authorising officers of the Department; and
- (b) in pursuance of section 8(4) of the *Law Officers Act*, authorise the officers of the Department specified in the Schedule, each officer being a legal practitioner,

to act in the name of the Solicitor for the Northern Territory.  
Dated 11th February, 2011.

G. J. SHANAHAN  
Chief Executive Officer

SCHEDULE

Jacqueline Antoun	Thomas McCrie
Jessica Black	Rebecca Maple
Robert Bradshaw	Zoe Marcham
Ruth Brebner	Gabrielle Martin
Nigel Browne	Alison Maynard
Richard Bruxner	Caitlin McAlister
Rosslyn Chenoweth	Ingrid Meier
Kathleen Chong Fong	Beth Midgley
Karen Christopher	Ruth Morley
Emily Clarke	Louise Noto
Hannah Clee	Carl O'Connor
Kelvin Currie	Leonie Paulson
Jenni Daniel Yee	Joanna Pethick
Craig Drury	Maria Pikoulos
Martin Fisher	Robert Pocock
Elizabeth Farquhar	Lee Rayner
Chris Frey	Guy Riley
Elizabeth Furlonger	Kristy Rogerson
Michelle Ganzer	Nestor Sanchez
Kalliopi Gatis	Arulkumar Selvaretnam
Kathryn Gleeson	Carol Sexton
Gerry Greene	Gregory Shanahan
Fiona Hardy	Alastair Shields
Stephen Herne	Sally Sievers
Eric Hutton	Craig Smyth
Joshua Ingrames	Kate Stevenson
Robert Jobson	Matthew Storey
Earl Johnson	Leonique Swart
Traci Keys	Jana Tumuls
Anita Kneebone	Lynette Walsh
Lucia Ku	Cheryl Watson
Gemma Lake	Daniel Wauchope
Jennifer Laurence	Simon Wiese
Tanya Ling	Sarah Wilkie
David Lisson	Tamika Williams
Gregory Macdonald	David Winter
Joan Macpherson	Sarah Witham

8/8

**Control of Roads Act**

**REVOCATION OF TEMPORARY ROAD  
RESTRICTIONS**

I, PHIL HARRIS, Regional Director Katherine, as delegate of the Minister for Transport and Infrastructure, being satisfied the road or part of the road specified in column one of the Schedule, the use of which has been restricted

- (a) to vehicles the mass of each of which does not exceed the mass specified in column 2 or 3 of the Schedule; and
- (b) in the manner specified in column 4,

is no longer subject to deterioration by the passage of vehicles, pursuant to section 11A(4) and (5) of the *Control of Roads*

Act, give notice of revocation of the decision to impose the restrictions from 2.00pm, Monday 14 February 2011.

Dated 14th February, 2011.

P. HARRIS  
Regional Director  
Katherine

**SCHEDULE**

Column 1 Road	Column 2 Mass	Column 3 Percentage mass limit and axles	Column 4 Restrictions
Buchanan Highway	Maximum GVM 4.5 tonne, light vehicles only	N/A	N/A

“Pursuant to s11A(4) of the *Control of Roads Act*, signage removal was authorised on \*2.00pm, Monday 14 February 2011.”

**9/8**

**Control of Roads Act**

**TEMPORARY ROAD RESTRICTIONS**

I, PHIL HARRIS, Regional Director Katherine, as delegate of the Minister for Transport and Infrastructure, being satisfied saturated pavement may make the road or part of the road specified in column 1 of the Schedule subject to deterioration by the passage of vehicles, pursuant to section 11A(3)(a) and (5) of the *Control of Roads Act*, give notice of the following decisions:

- (a) pursuant to section 11A(1)(b) of the *Act*, use of the road or part of the road is restricted to vehicles
  - (i) the mass of each of which does not exceed the mass specified in column 2 of the Schedule; or
  - (ii) the mass of each of which does not exceed the percentage of the mass limit for the type of axle or axle group (other than a steer axle) specified in column 3 of the Schedule and the total number of axles of which does not exceed the number specified in that column;
- (b) pursuant to section 11A(1)(d) of the *Act*, the restrictions on the use or manner of use specified in column 4 of the Schedule are imposed,

from 2.00pm, Monday, 14 February 2011.

For this notice, “GCM” or an expression relating the specifications for a vehicle has the same meaning as it has under the Motor Vehicle (Standards) Regulations; except that “GVM” has the same meaning as it has under the Australian Road Rules.

Dated 14th February, 2011.

P. HARRIS  
Regional Director  
Katherine

**SCHEDULE**

Column 1 Road	Column 2 Mass	Column 3 Percentage mass limit and axles	Column 4 Restrictions
Buchanan Highway	N/A	80% Axle Group Limit, Maximum 13 Axles, empty travel permitted	N/A  light

**10/8**

**Control of Roads Act**

**REVOCATION OF TEMPORARY ROAD RESTRICTIONS**

I, PHIL HARRIS, Regional Director Katherine, as delegate of the Minister for Transport and Infrastructure, being satisfied the road or part of the road specified in column one of the Schedule, the use of which has been restricted

- (a) to vehicles the mass of each of which does not exceed the mass specified in column 2 or 3 of the Schedule; and
- (b) in the manner specified in column 4,

is no longer subject to deterioration by the passage of vehicles, pursuant to section 11A(4) and (5) of the *Control of Roads Act*, give notice of revocation of the decision to impose the restrictions from 10.00am, Tuesday 15 February 2011.

Dated 15th February, 2011.

P. HARRIS  
Regional Director  
Katherine

**SCHEDULE**

Column 1 Road	Column 2 Mass	Column 3 Percentage mass limit and axles	Column 4 Restrictions
Buntine Highway	N/A	60% Axle Group Limit, Maximum 13 Axles, empty travel permitted	N/A

“Pursuant to s11A(4) of the *Control of Roads Act*, signage removal was authorised on \*10.00am, Tuesday 15 February 2011.”

**11/8**

**Control of Roads Act**

**TEMPORARY ROAD RESTRICTIONS**

I, PHIL HARRIS, Regional Director Katherine, as delegate of the Minister for Transport and Infrastructure, being satisfied saturated pavement may make the road or part of the road specified in column 1 of the Schedule subject to deterioration by the passage of vehicles, pursuant to section 11A(3)(a) and (5) of the *Control of Roads Act*, give notice of the following decisions:

- (a) pursuant to section 11A(1)(b) of the *Act*, use of the road or part of the road is restricted to vehicles
  - (i) the mass of each of which does not exceed the mass specified in column 2 of the Schedule; or
  - (ii) the mass of each of which does not exceed the percentage of the mass limit for the type of axle or axle group (other than a steer axle) specified in column 3 of the Schedule and the total number of axles of which does not exceed the number specified in that column;
- (b) pursuant to section 11A(1)(d) of the *Act*, the restrictions on the use or manner of use specified in column 4 of the Schedule are imposed,

from 10.00am, Tuesday, 15 February 2011.

For this notice, “GCM” or an expression relating the specifications for a vehicle has the same meaning as it has under the Motor Vehicle (Standards) Regulations; except that “GVM” has the same meaning as it has under the Australian Road Rules.

Dated 15th February, 2011.

P. HARRIS  
Regional Director  
Katherine

SCHEDULE

Column 1 Road	Column 2 Mass	Column 3 Percentage mass limit and axles	Column 4 Restrictions
Buntine Highway	Maximum GVM 8 tonne	N/A	N/A

12/8

**Planning Act**

NOTICE OF EXHIBITION OF PROPOSAL  
TO AMEND NT PLANNING SCHEME  
PA2010/1409

I, DAVID MALONE, delegate for the Minister for Lands and Planning give notice under section 17 of the *Planning Act* of the following:

- (a) a proposal to amend the NT Planning Scheme, numbered PA2010/1409 as referred to in (e), is to be exhibited under Division 3 of Part 2 of the *Act*;
- (b) the amendment is to be exhibited at the following location:  
Offices of the Department Lands and Planning  
Ground Floor, Cavenagh House, 38 Cavenagh Street, Darwin
- (c) the period of exhibition is for 28 days, commencing upon first newspaper publication of the notice required by section 17(1);
- (d) written submissions in respect of this exhibition should be made to:  
Nick Thorpe  
Senior Planner  
Strategic Lands Planning  
Department of Lands and Planning  
GPO Box 1680  
DARWIN NT 0801 or  
Fax: (08) 8999 7189 or  
Email:planning@nt.gov.au
- (e) the proposed amendment is to the NT Planning Scheme, rezone part NT Portion 5692 (1661 Stuart Hwy, Lansdowne, Katherine) from Zone A (Agriculture) to Zone R (Rural) for the purpose of facilitating a subdivision of the site.

Dated 11th February, 2011.

D. MALONE  
Delegate for  
the Minister for  
Lands and Planning

13/8

**Planning Act**

NOTICE OF MAKING OF AMENDMENT TO NT  
PLANNING SCHEME AMENDMENT No. 175  
DARWIN LOCALITY

I, GERALD FRANCIS McCARTHY, the Minister for Lands and Planning, under section 28(1) of the *Planning Act*, give notice that

- (a) I have, under section 25 of the *Act*, amended the NT Planning Scheme by rezoning section 5694 Hundred of Bagot (41 Boulter Road, Berrimah North) from Zone CP

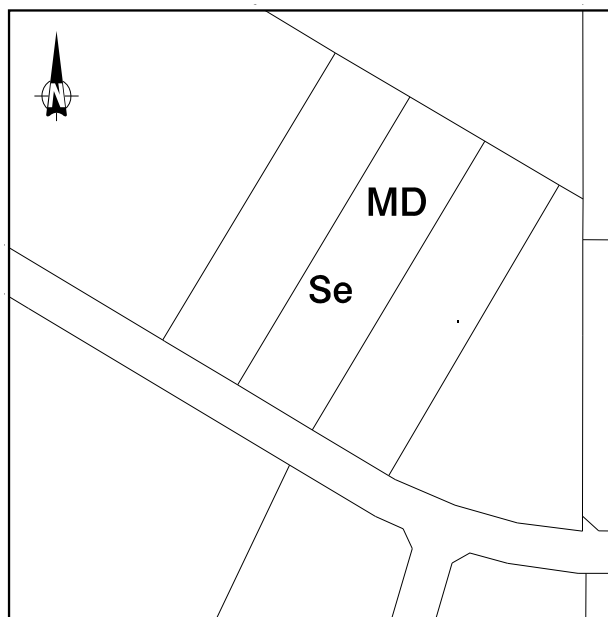
(Community Purposes) to Zone MD (Multiple Dwelling Residential).

- (b) Copies of the amendment, Amendment No 175, are available from the Offices of the Department of Lands and Planning, Ground Floor, 38 Cavenagh Street, Darwin.

Dated 9th February, 2011.

G. F. McCARTHY  
Minister for  
Lands and Planning

SCHEDULE



14/8

**Traffic Act**

APPROVAL OF TRAFFIC INFRINGEMENT  
DETECTION DEVICE  
BEE III, AUTOMATIC SAME DIRECTION  
TRAFFIC RADAR

I, SHAYNE LESTER MAINES, the Acting Commissioner of Police

- (a) pursuant to section 44(1) of the *Traffic Act* and with reference to section 43 of the *Interpretation Act*, revoke the Instrument dated 28 August 2006 appearing in *Gazette* G37 of 13 December 2006 approving the "BEE III, Automatic Same Direction Traffic Radar" as a traffic infringement detection device;
- (b) in pursuance to section 44(1) of the *Traffic Act* and with reference to section 44AA of the *Traffic Act*, approve the "BEE III, Automatic Same Direction Traffic Radar" manufactured by MPH Industries, as a traffic infringement detection device;
- (c) Pursuant to section 44(2) of the *Traffic Act*, specify that the approval of the device under paragraph (b) is subject to the condition that it must be tested for accuracy as follows
  - (i) the correct operation and accuracy of each BEE III, Automatic Same Direction Traffic Radar is to be tested, not less than once in each day that the device is used for the purposes of the *Act* by a person operating it during that day in accordance with the testing procedures set out in the document

- published by the manufacturer of the device and entitled "Operation and Service Manual";
- (ii) the accuracy of the calibration and parameter performance of each BEE III, Automatic Same Direction Traffic Radar is to be tested not less than once in each 12 month period by a person approved under section 44(3) of the *Act* and sealed shut at the end of the testing procedure; and
  - (iii) if the device becomes unsealed, is opened or is otherwise damaged as soon as reasonably practicable after that occurs by a person approved under section 44(3) of the *Act*.

Dated 11th February, 2011.

S. L. MAINES  
Acting Commissioner  
of Police

15/8

**Place Names Act**

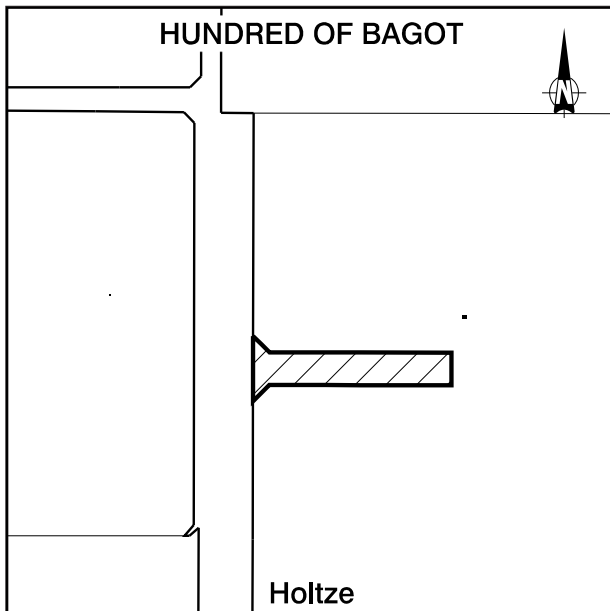
**NAMING OF PLACE**

I, GERALD FRANCIS McCARTHY, Minister for Lands and Planning, under section 11(1)(a) of the *Place Names Act*, approve the recommendation contained in a report of the Place Names Committee for the Northern Territory that the road shown hatched on the map in the Schedule be named Mathew Hopkins Road.

Dated 9th February, 2011.

G. F. McCARTHY  
Minister for  
Lands and Planning

**SCHEDULE**



**NOTE:**

Mathew Hopkins Road in commemoration of Corporal Mathew Hopkins, a member of Darwin based 7th Battalion, the Royal Australian Regiment, who was killed in action in Afghanistan in March 2009.

16/8

**ERRATUM**

Notice No. 4/5 published in *Gazette* G5, 2nd February 2011. The map was incorrectly displayed, it should be as shown below.

**Mining Act**

**PARTIAL REVOCATION OF RESERVATION FROM OCCUPATION No. 581**

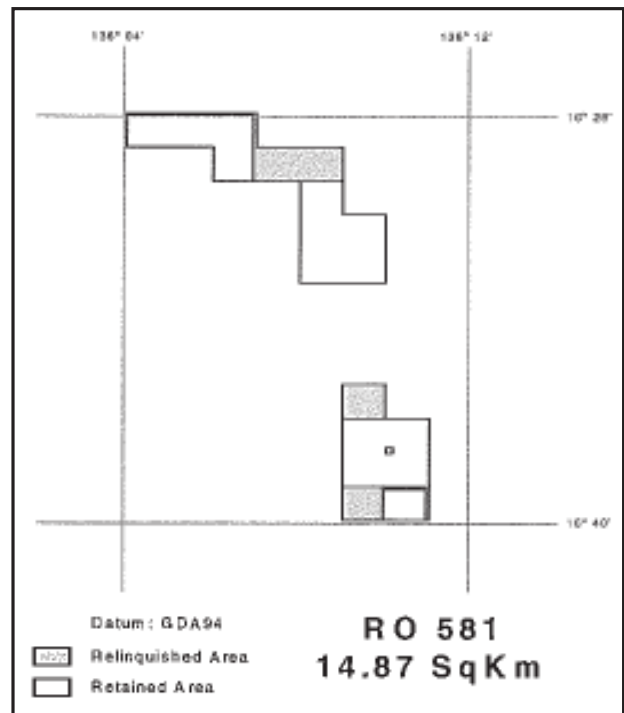
I, JEREMY PAUL WHITFIELD, Principal Registrar, as a delegate of the Minister for Primary Industry, Fisheries and Resources, pursuant to section 178(1) of the *Mining Act* and with reference to section 43 of the *Interpretation Act*, revoke Reservation from Occupation No. 581 in so far as it applies to the land shown shaded in the plan in the Schedule.

Dated 10th January, 2011.

J. P. WHITFIELD  
Principal Registrar

**SCHEDULE**

**GLYDE LOCALITY**



17/8

NORTHERN TERRITORY GOVERNMENT PRINTING OFFICE  
**GENERAL GAZETTE PUBLICATIONS FOR 2011**

Gazette Number	Publication Date	Closing Date
G1	5 January	30 December
G2	12 January	5 January
G3	19 January	12 January
G4	26 January	19 January
G5	2 February	26 January
G6	9 February	2 February
G7	16 February	9 February
G8	23 February	16 February
G9	2 March	23 February
G10	9 March	2 March
G11	16 March	9 March
G12	23 March	16 March
G13	30 March	23 March
G14	6 April	30 March
G15	13 April	6 April
G16	20 April	13 April
G17	27 April	20 April
G18	4 May	27 April
G19	11 May	4 May
G20	18 May	11 May
G21	25 May	18 May
G22	1 June	25 May
G23	8 June	1 June
G24	15 June	8 June
G25	22 June	15 June
G26	29 June	22 June
G27	6 July	29 June
G28	13 July	6 July
G29	20 July	13 July
G30	27 July	20 July
G31	3 August	27 July
G32	10 August	3 August
G33	17 August	10 August
G34	24 August	17 August
G35	31 August	24 August
G36	7 September	31 August
G37	14 September	7 September
G38	21 September	14 September
G39	28 September	21 September
G40	5 October	28 September
G41	12 October	5 October
G42	19 October	12 October
G43	26 October	19 October
G44	2 November	26 October
G45	9 November	2 November
G46	16 November	9 November
G47	23 November	16 November
G48	30 November	23 November
G49	7 December	30 November
G50	14 December	7 December
G51	21 December	14 December

General *Gazette* publications for 2011 will be on **Wednesday's**, with the closing date for notices being the previous **Wednesday at 4.00pm.**

Notices not received by the closing time will be held over until the next issue.

All notices for publications must have a covering note with Telephone, Facsimile Number and any special requirements required.

Further information may be obtained from the **Gazette Officer** on:

Telephone: **8999 4005**  
 Facsimile: **8999 4037**  
 Email: **ray.ellen@nt.gov.au**  
**scott.sekulich@nt.gov.au**

When Emailing notices they should be sent to the two above mail addresses also a faxed copy is needed for confirmation.

**For all Subscription Enquiries:**

Telephone: **8999 4031**  
 Facsimile: **8999 4001**

**NT PUBLIC HOLIDAYS 2011**

<b>3 January</b>	<b>New Years Day</b>
<b>26 January</b>	<b>Australia Day</b>
<b>22 April</b>	<b>Good Friday</b>
<b>23 April</b>	<b>Easter Saturday</b>
<b>25 April</b>	<b>Easter Monday</b>
<b>26 April</b>	<b>Anzac Day</b>
<b>2 May</b>	<b>May Day</b>
<b>13 June</b>	<b>Queen's Birthday</b>
<b>24 June</b>	<b>Borroloola Show Day</b>
<b>1 July</b>	<b>Alice Springs Show Day</b>
<b>8 July</b>	<b>Tennant Creek Show Day</b>
<b>15 July</b>	<b>Katherine Show Day</b>
<b>22 July</b>	<b>Darwin Show Day</b>
<b>1 August</b>	<b>Picnic Day</b>
<b>26 December</b>	<b>Christmas Day</b>
<b>27 December</b>	<b>Boxing Day</b>