



Northern Territory of Australia

Government Gazette

ISSN-0157-833X

No. S55

4 June 2015

Northern Territory of Australia

Heritage Act

Provisional Declaration of Heritage Place

I, David William Tollner, Minister for Lands and Planning, under section 37(2) of the *Heritage Act*, provisionally declare the place known as Catalina 1 Wreck Site, described in Schedule 1 and depicted on the map in Schedule 2, to be a heritage place.

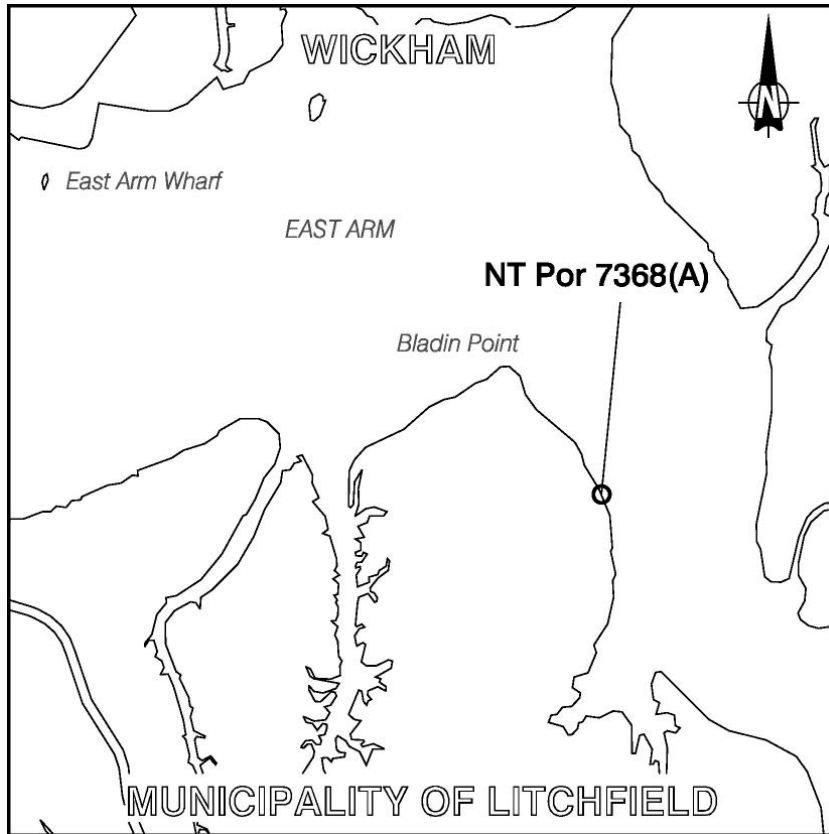
Dated 19 May 2015

D. W. Tollner
Minister for Lands and Planning

Schedule 1

All that area of land and sea near East Arm in the Northern Territory of Australia containing an area of 1.53 hectares more or less being that part of Wickham Locality designated Northern Territory Portion 7368(A) and contained within a circle of radius 70 metres centred at the intersection of parallel of South Latitude 12 degrees 31 minutes 9 seconds and meridian of East Longitude 130 degrees 55 minutes 45 seconds, datum for co-ordinates being Geocentric Datum of Australia (GDA94).

Schedule 2



Northern Territory of Australia
Provisional Declaration of Heritage Place

Heritage Act

I, David William Tollner, Minister for Lands and Planning, under section 37(2) of the *Heritage Act*, provisionally declare the place known as Catalina 2 Wreck Site, described in Schedule 1 and depicted on the map in Schedule 2, to be a heritage place.

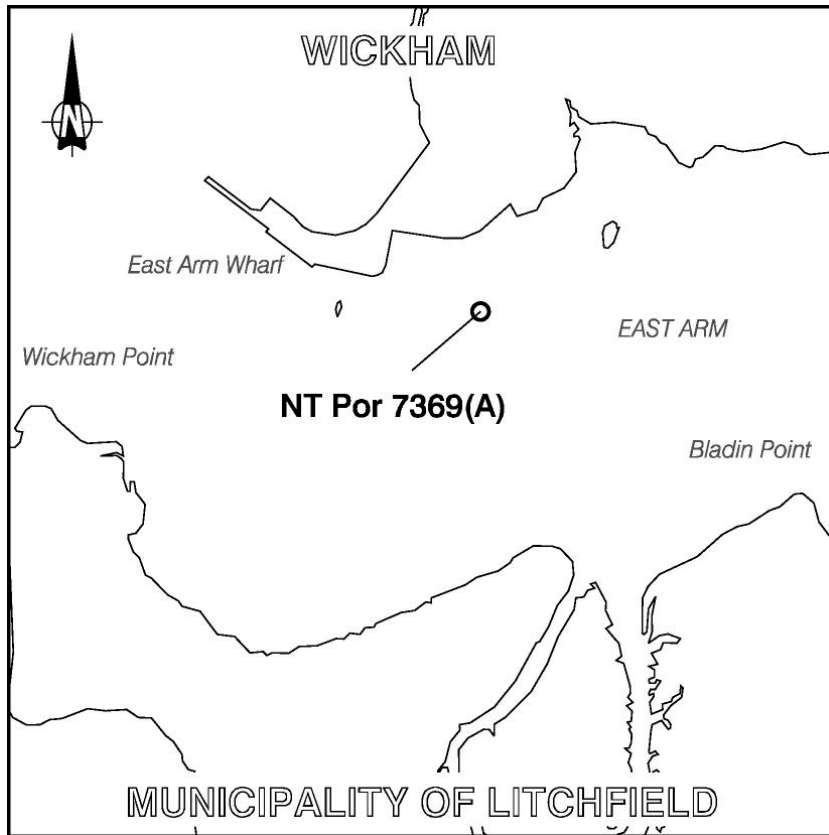
Dated 19 May 2015

D. W. Tollner
Minister for Lands and Planning

Schedule 1

All that area of land and sea near East Arm in the Northern Territory of Australia containing an area of 1.53 hectares more or less being that part of Wickham Locality designated Northern Territory Portion 7369(A) and contained within a circle of radius 70 metres centred at the intersection of parallel of South Latitude 12 degrees 29 minutes 45 seconds and meridian of East Longitude 130 degrees 53 minutes 49 seconds, datum for co-ordinates being Geocentric Datum of Australia (GDA94).

Schedule 2



Northern Territory of Australia

Heritage Act

Provisional Declaration of Heritage Place

I, David William Tollner, Minister for Lands and Planning, under section 37(2) of the *Heritage Act*, provisionally declare the place known as Catalina 3 Wreck Site, described in Schedule 1 and depicted on the map in Schedule 2, to be a heritage place.

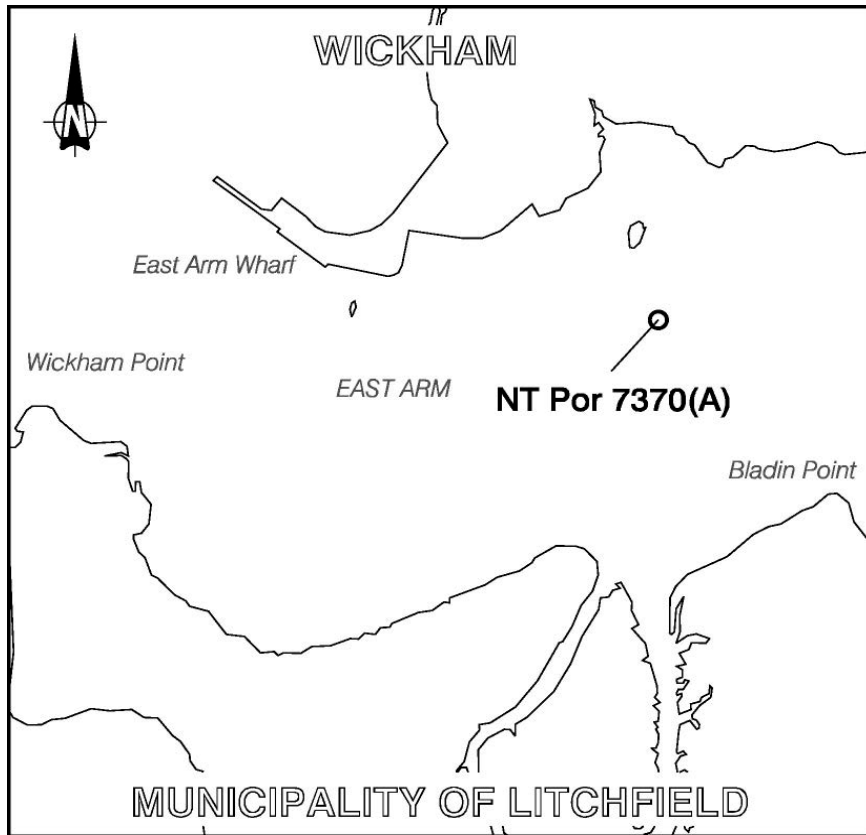
Dated 19 May 2015

D. W. Tollner
Minister for Lands and Planning

Schedule 1

All that area of land and sea near East Arm in the Northern Territory of Australia containing an area of 1.53 hectares more or less being that part of Wickham Locality designated Northern Territory Portion 7370(A) and contained within a circle of radius 70 metres centred at the intersection of parallel of South Latitude 12 degrees 29 minutes 47 seconds and meridian of East Longitude 130 degrees 54 minutes 31 seconds, datum for co-ordinates being Geocentric Datum of Australia (GDA94).

Schedule 2



Northern Territory of Australia

Heritage Act

Provisional Declaration of Heritage Object

I, David William Tollner, Minister for Lands and Planning, under section 37(2) of the *Heritage Act*, provisionally declare the memorial to the visit of the Kaiwo Maru to be a heritage object.

Dated 8 May 2015

D. W. Tollner
Minister for Lands and Planning

Northern Territory of Australia

Heritage Act

Provisional Declaration of Heritage Places

I, David William Tollner, Minister for Lands and Planning, under section 37(2) of the *Heritage Act*, provisionally declare the places known as Little Flower Mission and Little Flower Mission Cemetery, described in Schedule 1 and depicted on the map in Schedule 2, to be heritage places.

Dated 19 May 2015

D. W. Tollner
Minister for Lands and Planning

Schedule 1

Little Flower Mission

All that parcel of land in the Hale locality of the Northern Territory of Australia containing an area of 3.60 hectares more or less being that part of NT Portion 744 designated NT Portion 7440(A) and bounded by lines connecting in succession the Zone 53 Map Grid of Australia co-ordinates listed below.

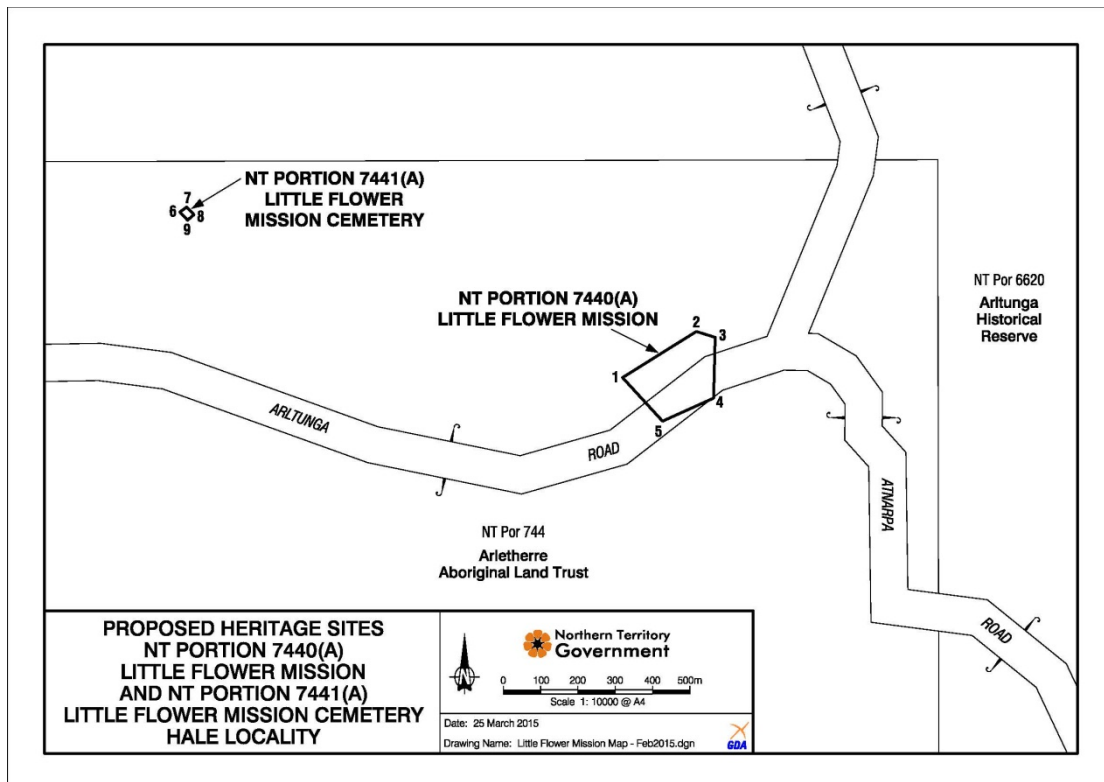
Point	Easting (metres)	Northing (metres)
1	470 122.58	7 405 001.70
2	470 320.61	7 405 125.07
3	470 370.93	7 405 109.21
4	470 366.85	7 404 946.62
5	470 229.99	7 404 884.70
1	470 122.58	7 405 001.70

Little Flower Mission Cemetery

All that parcel of land in the Hale locality of the Northern Territory of Australia containing an area of 655 square metres more or less being that part of NT Portion 744 designated NT Portion 7441(A) and bounded by lines connecting in succession the Zone 53 Map Grid of Australia co-ordinates listed below.

Point	Easting (metres)	Northing (metres)
6	468 935.78	7 405 445.09
7	468 953.64	7 405 458.73
8	468 973.16	7 405 438.17
9	468 956.37	7 405 423.13
6	468 935.78	7 405 445.09

Schedule 2



Northern Territory of Australia

Heritage Act

Provisional Declaration of Heritage Place

I, Peter Glen Chandler, Minister for Lands, Planning and the Environment, under section 37(2) of the *Heritage Act*, provisionally declare the place described in Schedule 1 and depicted on the map in Schedule 2, being the remnants of the former 1872 settlement site known as "The Shackle", to be a heritage place.

Dated 16 November 2014

P. G. Chandler
Minister for Lands, Planning and the Environment

Schedule 1

All that parcel of land in the Douglas-Daly area, Northern Territory of Australia containing an area of 3.934 hectares more or less being part of Northern Territory Portion 2683 (Pastoral Lease 903) commencing at Point 1 in the traverse table below, with the Geocentric Datum of Australia (GDA94) co-ordinates in Zone 52 being 772 415 Easting and 8 497 651 Northing; thence bounded by straight lines connecting in succession the following GDA94 co-ordinates to the point of commencement:

Point	Easting (metres)	Northing (metres)
1	772 415	8 497 651
2	772 416	8 497 678
3	772 338	8 497 795
4	772 145	8 497 853
5	771 991	8 497 931
6	771 925	8 497 907
7	772 186	8 497 741
1	772 415	8 497 651

Schedule 2

