

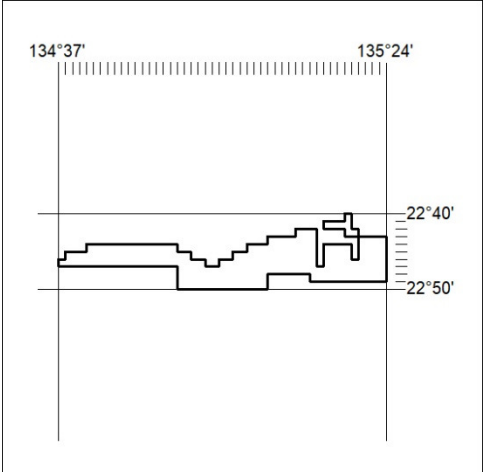
MN28/26

DARWIN

03 March 2026

Mineral Titles Act 2010
NOTICE OF LAND CEASING TO BE A MINERAL TITLE AREA

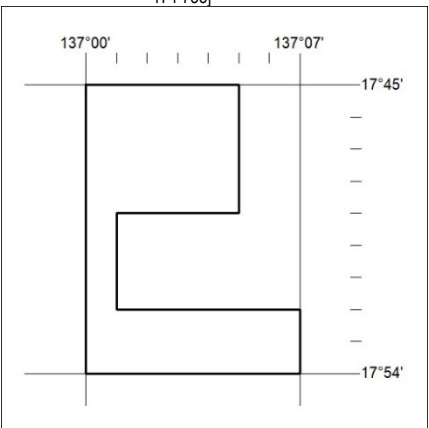
Title Type and Number: Exploration Licence 33463
Area Ceased on: 26 February 2026
Area: 201 Blocks, 636.49 km²
Locality: DNEIPER
Name of Applicant(s)/Holder(s): 100% IGO NEWSEARCH PTY LTD [ACN. 142 192 701]



70/26

Mineral Titles Act
NOTICE OF GRANT OF A MINERAL TITLE

Title Type and Number: Exploration Licence 34158
Granted: 02 March 2026, for a period of 6 Years
Area: 37 Blocks, 120.98 km²
Locality: NICHOLSON RIVER
Name of Holder/s: 100% GSW MINERALS PTY LTD [ACN. 665 174 783]

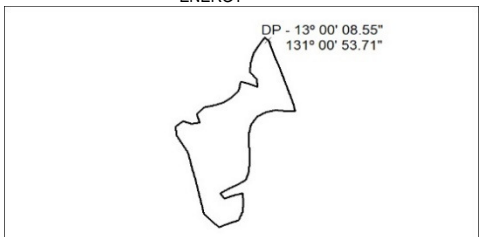


Area granted is indicated above. The titleholder is not permitted to exercise occupational rights on any land that is subject to a development title, or an application for a development title. Any land the subject of a Reserved Land gazettal under the *Mineral Titles Act* and all land vested in the Commonwealth of Australia is also excluded by description but not excised from the grant area.

72/26

Mineral Titles Act
NOTICE OF GRANT OF A MINERAL TITLE

Title Type and Number: Extractive Mineral Permit 34182
Granted: 02 March 2026, for a period of 5 Years
Area: 89.39 Hectares
Locality: BATCHELOR
Name of Holder/s: 100% DEPARTMENT OF MINING AND ENERGY



Latitude	Longitude	Latitude	Longitude	Latitude	Longitude
1 13°00'07.89\"	131°00'52.32\"	22 13°00'58.03\"	131°00'43.72\"	43 13°00'46.86\"	131°00'27.16\"
2 DP 13°00'08.55\"	131°00'53.71\"	23 13°00'58.58\"	131°00'46.82\"	44 13°00'43.96\"	131°00'25.47\"
3 13°00'11.01\"	131°00'54.83\"	24 13°01'01.00\"	131°00'38.05\"	45 13°00'41.05\"	131°00'23.76\"
4 13°00'14.67\"	131°00'55.96\"	25 13°01'03.08\"	131°00'39.30\"	46 13°00'38.22\"	131°00'22.53\"
5 13°00'17.74\"	131°00'57.09\"	26 13°01'01.94\"	131°00'42.29\"	47 13°00'36.36\"	131°00'26.89\"
6 13°00'20.80\"	131°00'58.19\"	27 13°01'01.18\"	131°00'45.31\"	48 13°00'37.25\"	131°00'28.69\"
7 13°00'23.85\"	131°00'59.31\"	28 13°01'04.32\"	131°00'45.45\"	49 13°00'36.92\"	131°00'31.41\"
8 13°00'26.92\"	131°01'00.43\"	29 13°01'07.58\"	131°00'45.25\"	50 13°00'33.94\"	131°00'30.43\"
9 13°00'29.99\"	131°01'01.56\"	30 13°01'10.32\"	131°00'43.80\"	51 13°00'31.71\"	131°00'32.70\"
10 13°00'32.94\"	131°01'02.40\"	31 13°01'11.50\"	131°00'40.79\"	52 13°00'30.98\"	131°00'36.91\"
11 13°00'35.89\"	131°00'59.38\"	32 13°01'12.75\"	131°00'37.14\"	53 13°00'30.10\"	131°00'38.60\"
12 13°00'32.01\"	131°00'58.02\"	33 13°01'10.90\"	131°00'35.42\"	54 13°00'28.24\"	131°00'41.74\"
13 13°00'33.24\"	131°00'52.89\"	34 13°01'08.55\"	131°00'33.10\"	55 13°00'25.87\"	131°00'43.91\"
14 13°00'34.01\"	131°00'50.04\"	35 13°01'09.14\"	131°00'32.86\"	56 13°00'22.90\"	131°00'44.69\"
15 13°00'37.38\"	131°00'48.00\"	36 13°01'05.52\"	131°00'32.00\"	57 13°00'23.47\"	131°00'47.59\"
16 13°00'40.52\"	131°00'47.32\"	37 13°01'02.32\"	131°00'31.29\"	58 13°00'24.68\"	131°00'51.17\"
17 13°00'43.79\"	131°00'47.39\"	38 13°00'59.18\"	131°00'30.51\"	59 13°00'21.95\"	131°00'49.84\"
18 13°00'47.02\"	131°00'47.59\"	39 13°00'55.04\"	131°00'29.75\"	60 13°00'19.61\"	131°00'47.67\"
19 13°00'50.29\"	131°00'47.49\"	40 13°00'52.87\"	131°00'28.99\"	61 13°00'18.38\"	131°00'47.79\"
20 13°00'53.54\"	131°00'47.38\"	41 13°00'49.71\"	131°00'28.22\"	62 13°00'13.27\"	131°00'48.79\"
21 13°00'56.59\"	131°00'46.29\"	42 13°00'47.58\"	131°00'27.70\"	63 13°00'10.51\"	131°00'58.45\"

71/26