











DATA SOURCE:
 Cadastral, Topographic and Road Centreline data obtained from the Department of Infrastructure, Planning and Logistics.

Background imagery Copyright © DigitalGlobe 2016.

Sacred Site boundary supplied by Aboriginal Areas Protection Authority. For further information contact (08) 89814700 or email: enquires.aapa@nt.gov.au

Map Produced By : Parks, Wildlife and Heritage, Department of Tourism and Culture, June 2019.
 Map Document: Shoal_Bay_Hunting_Permit_2019June.mxd
 © Northern Territory of Australia

Legend	
	Waterfowl Hunting Permitted
	Exclusion Zone (No Shooting)
	No Access Permitted
	No Access - Registered Sacred Site
	Cadastral

Horizontal Datum: Geocentric Datum of Australia (GDA) 1994
 Map Projection: Universal Transverse Mercator, MGA Zone 52

**SHOAL BAY COASTAL RESERVE
 WATERFOWL HUNTING AREA
 MAP 4**

The Northern Territory of Australia does not warrant that the product or any part of it is correct or complete and will not be liable for any loss, damage or injury suffered by any person as a result of its inaccuracy or incompleteness.