

NORTHERN TERRITORY OF AUSTRALIA

Planning Act

AMENDMENT TO NT PLANNING SCHEME

I, GERALD FRANCIS MCCARTHY, the Minister for Lands and Planning, under section 25(2)(a) of the *Planning Act*, amend the NT Planning Scheme by making the amendment, specified in the Schedule.

Dated 20th April 2012.



Minister for Lands and Planning

SCHEDULE

AMENDMENT TO NT PLANNING SCHEME

AMENDMENT No. 220

1. Citation

This amendment to the NT Planning Scheme may be cited as Amendment No. 220.

2. Definition

In this amendment –

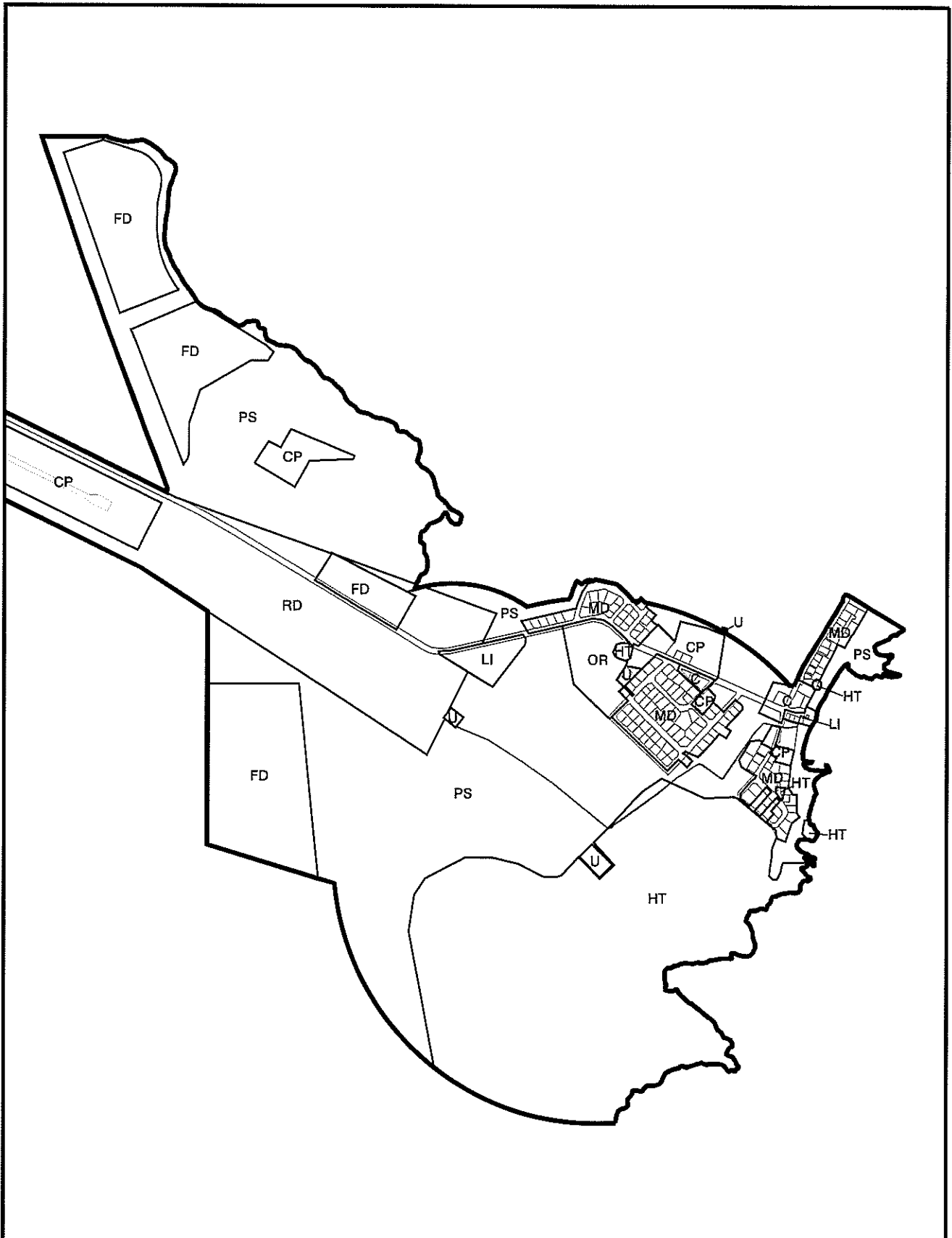
"amending map" means the map, signed by the Minister for Lands and Planning and marked "NT Planning Scheme Amendment No. 220", deposited in the office of the Department of Lands and Planning, Darwin;

"Zoning Map" means the zoning map within the meaning of the NT Planning Scheme.

"Area Plan" means the Area Plan within the meaning of the NT Planning Scheme.

3. Introduction of Area Plan and Zoning Map

The NT Planning Scheme is amended by introducing the Area Plan and Zoning Map relating to Milingimbi in respect of the area of land shown on the amending map bounded by a thick black line.



NT PLANNING SCHEME
AMENDMENT No.220
MILINGIMBI



Northern
Territory
Government

Department of Lands & Planning

0 200 400 600 800 1000m

Scale 1: 20000 @ A4



MINISTER FOR LANDS AND PLANNING

[Signature]

20 APR 2012
Date

File No.2011/0647

Date: 16-Mar-12

Drawing Name: Milingimbi Town Plan.dgn

NORTHERN TERRITORY OF AUSTRALIA

Planning Act

**NOTICE OF AMENDMENT OF NT PLANNING SCHEME
AMENDMENT No. 220**

MILINGIMBI LOCALITY

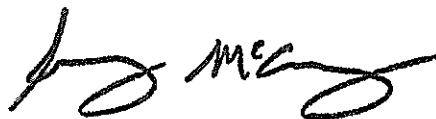
I, GERALD FRANCIS MCCARTHY, the Minister for Lands and Planning,
under section 28(1) of the *Planning Act*, give notice that -

- (a) I have amended the NT Planning Scheme by including an Area Plan and Zoning Map for Milingimbi in Part 8 of the NT Planning Scheme; and
- (b) Copies of the amendment are available from the Offices of the Department of Lands and Planning, Ground floor, Arnhemica House, 16 Parap Road, Parap.

Dated

20th April

2012



Minister for Lands and Planning

NORTHERN TERRITORY OF AUSTRALIA

Planning Act
Section 29

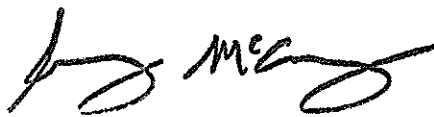
NT PLANNING SCHEME AMENDMENT

AMENDMENT No. 220

Reasons for Decision

The Area Plan and Zoning Map for Mililingimbi will establish a framework to guide future development in accordance with planning principles contained in the NT Planning Scheme.

The Area Plan and Zoning Map will enable the sustainable use and supply of land to support population growth for the planning horizon of 2030.



GERALD FRANCIS MCCARTHY
Minister for Lands and Planning

20 / 4 / 2012