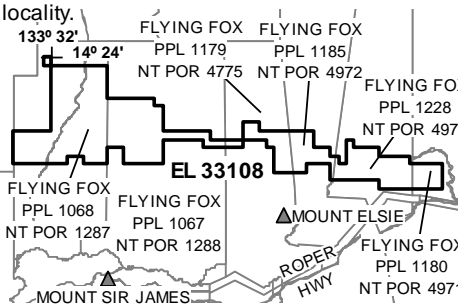
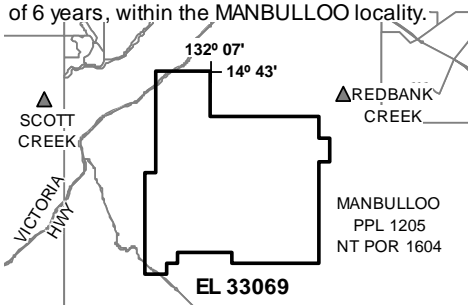
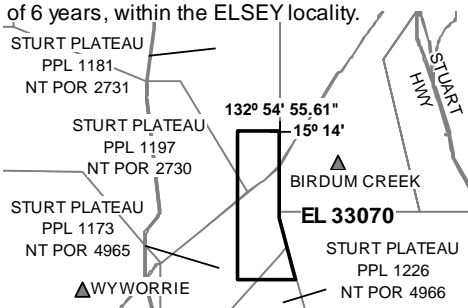
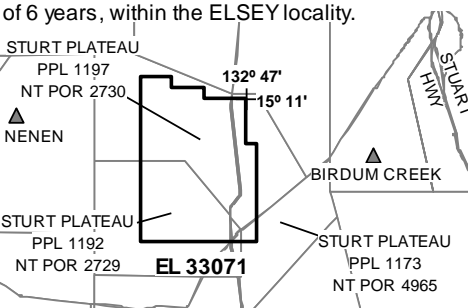
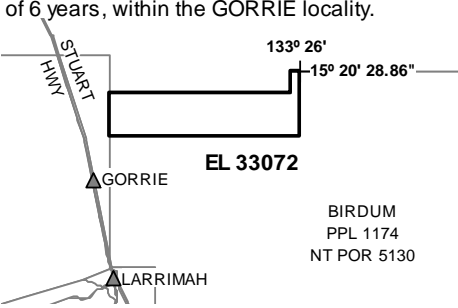
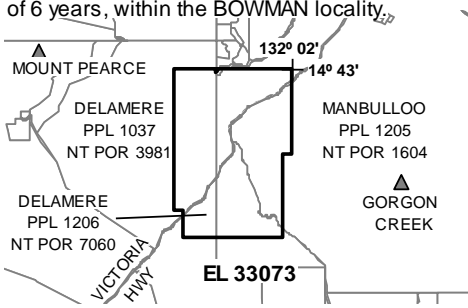
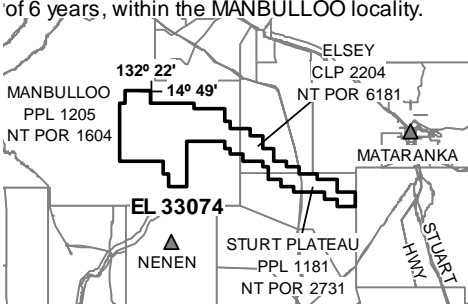
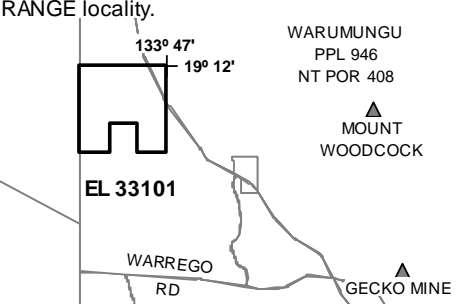
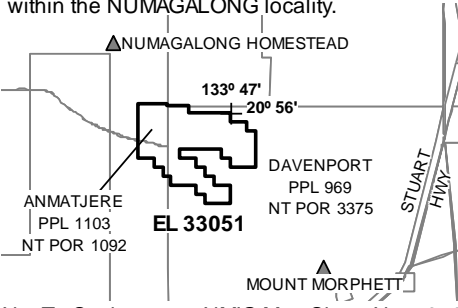
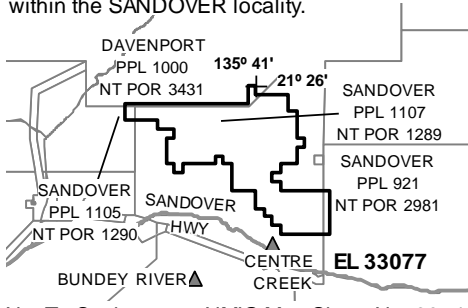
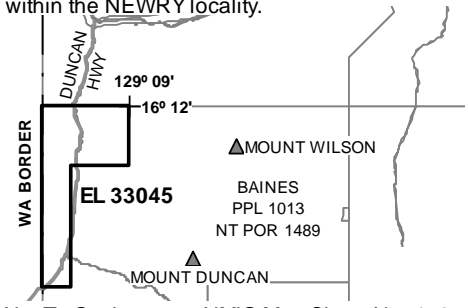
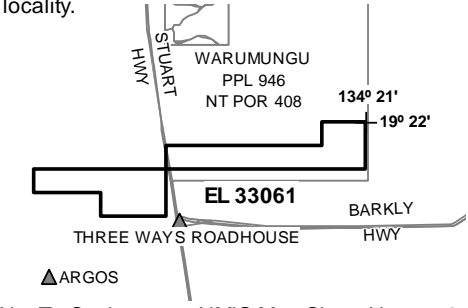


NOTICE OF PROPOSED GRANT OF EXPLORATION LICENCES

MINERAL TITLES ACT 2010 SECTION 71 NATIVE TITLE ACT 1993 (CTH) SECTION 29

The Honourable Nicole Manison MLA, the Northern Territory Minister for Mining and Industry, and the Chief Executive Officer, Department of Industry, Tourism and Trade, GPO Box 4550 DARWIN NT 0801, hereby gives notice in accordance with section 29 of the *Native Title Act 1993* (Commonwealth) and section 71 of the *Mineral Titles Act 2010* respectively of the intent to do an act, namely to grant the following exploration licence applications.

Applications to which this notice applies:

<p>Exploration Licence 33108 sought by CEDAR RESOURCES PTY LTD, ACN 612 086 932 over an area of 250 Blocks (829 km²) depicted below for a term of 6 years, within the MOROAK locality.</p>  <p>Not To Scale NMIG Map Sheet No: 5668</p>	<p>Exploration Licence 33069 sought by FIDDLER'S CREEK MINING COMPANY PTY LTD, ACN 099 215 648 over an area of 222 Blocks (737 km²) depicted below for a term of 6 years, within the MANBULLOO locality.</p>  <p>Not To Scale NMIG Map Sheet No: 5368</p>	<p>Exploration Licence 33070 sought by FIDDLER'S CREEK MINING COMPANY PTY LTD, ACN 099 215 648 over an area of 36 Blocks (107 km²) depicted below for a term of 6 years, within the ELSEY locality.</p>  <p>Not To Scale NMIG Map Sheet No: 5467</p>	<p>Exploration Licence 33071 sought by FIDDLER'S CREEK MINING COMPANY PTY LTD, ACN 099 215 648 over an area of 148 Blocks (491 km²) depicted below for a term of 6 years, within the ELSEY locality.</p>  <p>Not To Scale NMIG Map Sheet No: 5467</p>
<p>Exploration Licence 33072 sought by FIDDLER'S CREEK MINING COMPANY PTY LTD, ACN 099 215 648 over an area of 57 Blocks (138 km²) depicted below for a term of 6 years, within the GORRIE locality.</p>  <p>Not To Scale NMIG Map Sheet No: 5567</p>	<p>Exploration Licence 33073 sought by FIDDLER'S CREEK MINING COMPANY PTY LTD, ACN 099 215 648 over an area of 222 Blocks (737 km²) depicted below for a term of 6 years, within the BOWMAN locality.</p>  <p>Not To Scale NMIG Map Sheet No: 5268</p>	<p>Exploration Licence 33074 sought by FIDDLER'S CREEK MINING COMPANY PTY LTD, ACN 099 215 648 over an area of 222 Blocks (737 km²) depicted below for a term of 6 years, within the MANBULLOO locality.</p>  <p>Not To Scale NMIG Map Sheet No: 5368</p>	<p>Exploration Licence 33101 sought by HRE CORPORATION LIMITED, ACN 648 991 039 over an area of 38 Blocks (109 km²) depicted below for a term of 6 years, within the SHORT RANGE locality.</p>  <p>Not To Scale NMIG Map Sheet No: 5659</p>
<p>Exploration Licence 33051 sought by NORTH TENNANT MINERALS PTY LTD, ACN 654 828 912 over an area of 92 Blocks (293 km²) depicted below for a term of 6 years, within the NUMAGALONG locality.</p>  <p>Not To Scale NMIG Map Sheet No: 5656</p>	<p>Exploration Licence 33077 sought by RIO TINTO EXPLORATION PTY LIMITED, ACN 000 057 125 over an area of 184 Blocks (588 km²) depicted below for a term of 6 years, within the SANDOVER locality.</p>  <p>Not To Scale NMIG Map Sheet No: 6054</p>	<p>Exploration Licence 33045 sought by ROSEWOOD MINERALS PTY LTD, ACN 653 271 179 over an area of 90 Blocks (297 km²) depicted below for a term of 6 years, within the NEWRY locality.</p>  <p>Not To Scale NMIG Map Sheet No: 4765</p>	<p>Exploration Licence 33061 sought by 6 CORNERS GOLD PTY LTD, ACN 653 505 214 over an area of 20 Blocks (65 km²) depicted below for a term of 6 years, within the FLYNN locality.</p>  <p>Not To Scale NMIG Map Sheet No: 5759</p>

Nature of act(s): The grant of an exploration licence under the *Mineral Titles Act 2010* authorises the holder to conduct activities in connection with exploration for minerals for a term not exceeding 6 years and to seek renewal(s). The term for which it is intended to grant the exploration licence/s referred to in this notice commences from the date of grant. Further information about the act may be obtained from the Department of Industry, Tourism and Trade, GPO Box 4550 Darwin NT 0801 or Centrepoint Building 48-50 Smith Street Darwin NT 0800, telephone (08) 8999 5322.

Native Title Parties: Any person who is, or becomes a "native title party" within the meaning of the *Native Title Act 1993* is entitled to the negotiation and/or procedural rights provided in Part 2, Division 3, Subdivision P of the *Native Title Act 1993*. Under section 30 of the *Native Title Act 1993*, persons have until 3 months after the notification day to take certain steps to become native title parties in relation to this notice. Enquiries concerning becoming a native title party should be directed to the National Native Title Tribunal, GPO Box 9973, Brisbane QLD 4001, or telephone (07) 3307 5000.

Expedited Procedure: The Northern Territory Government considers that the acts are acts attracting the expedited procedure as defined in section 237 of the *Native Title Act 1993*. The exploration licences referred to in this notice may be granted unless an objection is made by a native title party to the statement that the act is one which attracts the expedited procedure. Such an objection must be made to the National Native Title Tribunal within 4 months of the notification day.

Objection or Submission, Section 71 of the *Mineral Titles Act 2010*: The landowner(s) of land in respect of which the following applications are made, may lodge an objection to the grant of the exploration licence application; any other persons may lodge a submission. Objections and submissions must be lodged in writing with the Department of Industry, Tourism and Trade, at the above mentioned address or emailed to titles.info@nt.gov.au, within 30 days from the relevant Notification Date which is set out below.

Notification Day: 9 March 2022