



Northern Territory of Australia

# Government Gazette

ISSN-0157-8324

---

No. G7

13 February 2019

---

## General information

The Gazette is published by the Office of the Parliamentary Counsel.

The Gazette will be published every **Wednesday**, with the closing date for notices being the previous Friday at 4.00 pm.

Notices not received by the closing time will be held over until the next issue.

Notices will not be published unless a Gazette notice request form together with a copy of the signed notice and a clean copy of the notice in Word or PDF is emailed to [gazettes@nt.gov.au](mailto:gazettes@nt.gov.au)

Notices will be published in the next issue, unless urgent publication is requested.

## Availability

The Gazette will be available online at 12 Noon on the day of publication at <https://nt.gov.au/about-government/gazettes>

Unauthorised versions of Northern Territory Acts and Subordinate legislation are available online at <https://legislation.nt.gov.au/>

Northern Territory

*Associations Act*

Notice of Intention to Dissolve Associations

I, Malcolm John Bryant, as a delegate of the Commissioner, pursuant to section 65(4)(c) of the *Associations Act*, give notice that the associations specified in the Schedule will be dissolved after 3 months after the date of this notice unless cause to the contrary is shown.

Dated: 4 February 2019

M. J. Bryant  
Delegate of Commissioner

Note: Enquiries should be directed to Malcolm Bryant at Licensing NT, Department of the Attorney-General and Justice, Level 3, NAB House, 71 Smith Street, Darwin. Phone: (08) 8999 1339 or email [agd.licensingnt@nt.gov.au](mailto:agd.licensingnt@nt.gov.au)

---

Schedule

00507c	YWCA of Darwin Incorporated
01230c	Transport Engineering and Automotive Training Advisory Council (N.T.) Incorporated
02128c	The Alice Springs Fellowship Incorporated
IA03056	Ludus House Incorporated
IA03199	Okinawan Chinese Martial Arts Association (Northern Territory) Incorporated
IA03301	Darwin Rovers Football Club Incorporated

---

Northern Territory of Australia

*Bushfires Management Act*

**Marrakai Volunteer Bushfire Brigade  
Change of Name and Area and Appointment of Captain**

I, Eva Dina Lawler, Minister for Environment and Natural Resources:

- (a) under section 54(1) of the *Bushfires Management Act* and with reference to regulation 4(1) of the *Bushfires Management (Volunteer Bushfire Brigades) Regulations*, alter clause 1 of the constitution of the Beatrice Hill Volunteer Bushfire Brigade by:
  - (i) omitting the words "Beatrice Hill Volunteer Bushfire Brigade"; and
  - (ii) inserting the words "Marrakai Volunteer Bushfire Brigade"; and
- (b) under section 54(1) of the *Bushfires Management Act* and with reference to section 54(2) of the Act and regulation 4(1) of the *Bushfires Management (Volunteer Bushfire Brigades) Regulations*, alter clause 2 of the constitution of the Beatrice Hill Volunteer Bushfire Brigade by:
  - (i) omitting all words after "area:"; and
  - (ii) inserting the words and map in the Schedule; and
- (c) under section 54(1) of the *Bushfires Management Act* and with reference to section 54(2) of the Act and section 43 of the *Interpretation Act*, appoint Ralph Arthur Dein to be the captain of the brigade.

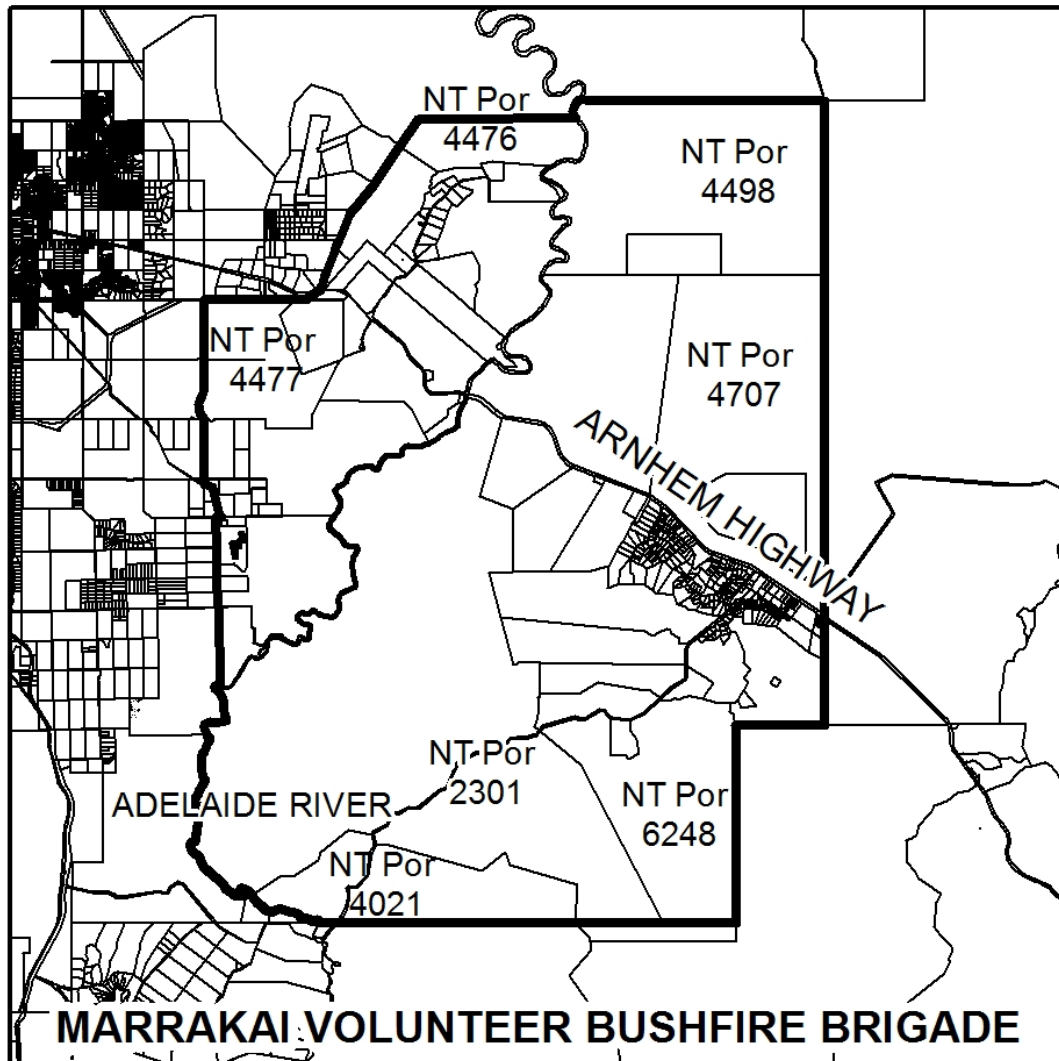
Dated 31 January 2019

E. D. Lawler  
Minister for Environment and Natural Resources

## Schedule

All that area of land near Beatrice Hill in the Northern Territory of Australia containing an area of 1300 square kilometres more or less and bounded by lines described as follows: Commencing at the most western corner of section 1596 Hundred of Guy; then generally north easterly by the western boundaries of sections 1596 and 1554; continue along prolongation north easterly through Northern Territory Portion 4476 to the northern boundary of Hundred of Guy; then easterly by the said boundary to the left bank of the Adelaide River; then generally north easterly by the said river bank to the westerly prolongation of the northern boundary of Northern Territory Portion 4498; then easterly by the said boundary to its north eastern corner; then southerly by the western boundary of Northern Territory Portion 1170 to its southwestern corner; then westerly along the northern boundary of Northern Territory Portion 4937; then southerly along a western boundary of said portion to the prolongation of the south eastern corner of Northern Territory Portion 2301; then westerly through Northern Territory Portion 6248 and by the southern boundaries of Northern Territory Portions 2301 and 4021 and their westerly prolongation to the left bank of the Adelaide River; then generally north westerly then northerly by the said bank to the southerly prolongation to the centreline of an unnamed road adjoining the eastern boundary of section 241 Hundred of Colton; then northerly by the said prolongation and the centreline of an un-named road adjoining the eastern boundaries of sections 241, 237, 234, 151, 146 and 145 to the westerly prolongation of the centreline of an un-named road adjoining the most southern boundary of section 1455 Hundred of Guy; then easterly by the said centreline to the south easterly prolongation of the centreline of Freds Pass Road; then generally north westerly by the said centreline to the southerly prolongation of the centreline of an un-named road adjoining the western boundary of section 1454; then generally northerly for about 10 kilometres by the said prolongation and centreline and the centreline of an un-named road through Northern Territory Portion 4477 (Koolpinyah) to intersect the centreline of Goode Road adjoining a northern boundary of the said portion; then easterly by the said centreline to intersect the centreline of the Humpty Doo Access road; then north westerly along said centreline to the prolongation of the north western

corner of section 1584; then north easterly along northern boundary of said section and north western boundary of section 1712 to the north western corner of section 1550; then northerly across the Arnhem Highway to the Point of commencement, as shown for information purposes only delineated in black on the following map:



Northern Territory of Australia  
*Parks and Wildlife Commission Amendment Act 2018*  
**Commencement Notice**

I, Vicki Susan O'Halloran, Administrator of the Northern Territory of Australia, under section 2 of the *Parks and Wildlife Commission Amendment Act 2018* (No. 19 of 2018), fix the day on which this notice is published in the *Gazette* as the day on which the Act commences.

Dated 24 January 2019

V. S. O'Halloran  
Administrator

Northern Territory of Australia  
*Aboriginal Land Act*  
**Declaration of Open Areas**

I, Vicki Susan O'Halloran, Administrator of the Northern Territory of Australia, acting with the advice of the Executive Council and on the recommendation of the Northern Land Council, under section 11(1) of the *Aboriginal Land Act*, declare each area of land described in Schedule 1 and depicted on the map in Schedule 2 for information purposes only to be an open area.

Dated 4 February 2019

V. S. O'Halloran  
Administrator

By Her Honour's Command

E. D. Lawler  
Minister for Infrastructure, Planning and Logistics

**Schedule 1**

NT Portion  
7804(A)

All that parcel of land in the Locality of Finniss River of the Northern Territory of Australia containing an area of 2550 square metres more or less being that part of NT Portion 3412 designated NT Portion 7804(A) and bounded by straight lines connecting in succession the Map Grid of Australia (Zone 52), Datum GDA94 co-ordinates listed hereunder:

Point	Easting (metres)	Northing (metres)
1	693800	8566653
2	693772	8566516
3	693659	8566394
4	693695	8566437
5	693726	8566481
6	693753	8566528
7	693775	8566578
8	693794	8566631
1	693800	8566653

Note: these co-ordinates are approximate and will be subject to survey.

NT Portion  
7805(A)

All that parcel of land in the Locality of Finniss River of the Northern Territory of Australia containing an area of 3280 square metres more or less being that part of NT Portion 3412 designated NT Portion 7805(A) and bounded by straight lines connecting in succession the Map Grid of Australia (Zone 52), Datum GDA94 co-ordinates listed hereunder:

Point	Easting (metres)	Northing (metres)
1	692074	8565111
2	692251	8565142
3	692138	8565084
4	692124	8565094
5	692094	8565106
1	692074	8565111

Note: these co-ordinates are approximate and will be subject to survey.

NT Portion  
7806(A)

All that parcel of land in the Locality of Rakula of the Northern Territory of Australia containing an area of 53.4 hectares more or less being that part of NT Portion 1698 designated NT Portion 7806(A) and bounded by straight lines connecting in succession the Map Grid of Australia (Zone 52), Datum GDA94 co-ordinates listed hereunder:

Point	Easting(metres)	Northing(metres)
1	692016	8565119
2	692061	8565109
3	692073	8565107
4	692137	8565083
5	691970	8564962
6	691887	8564921
7	691618	8564883
8	691290	8564903
9	690973	8564898
10	690922	8564894
11	690860	8564884
12	690811	8564852
13	690765	8564810
14	690629	8564679
15	690506	8564413
16	690430	8564258
17	690397	8564144
18	690379	8564052
19	690377	8563984
20	690383	8563913
21	690450	8563389
22	690452	8563257
23	690440	8563173
24	690418	8563093
25	690387	8563017
26	690361	8562966
27	690311	8562898
28	690256	8562837
29	690136	8562741
30	689190	8562038
31	689143	8561997
32	689106	8561954
33	689087	8561927
34	689042	8561840
35	689027	8561779
36	689018	8561687

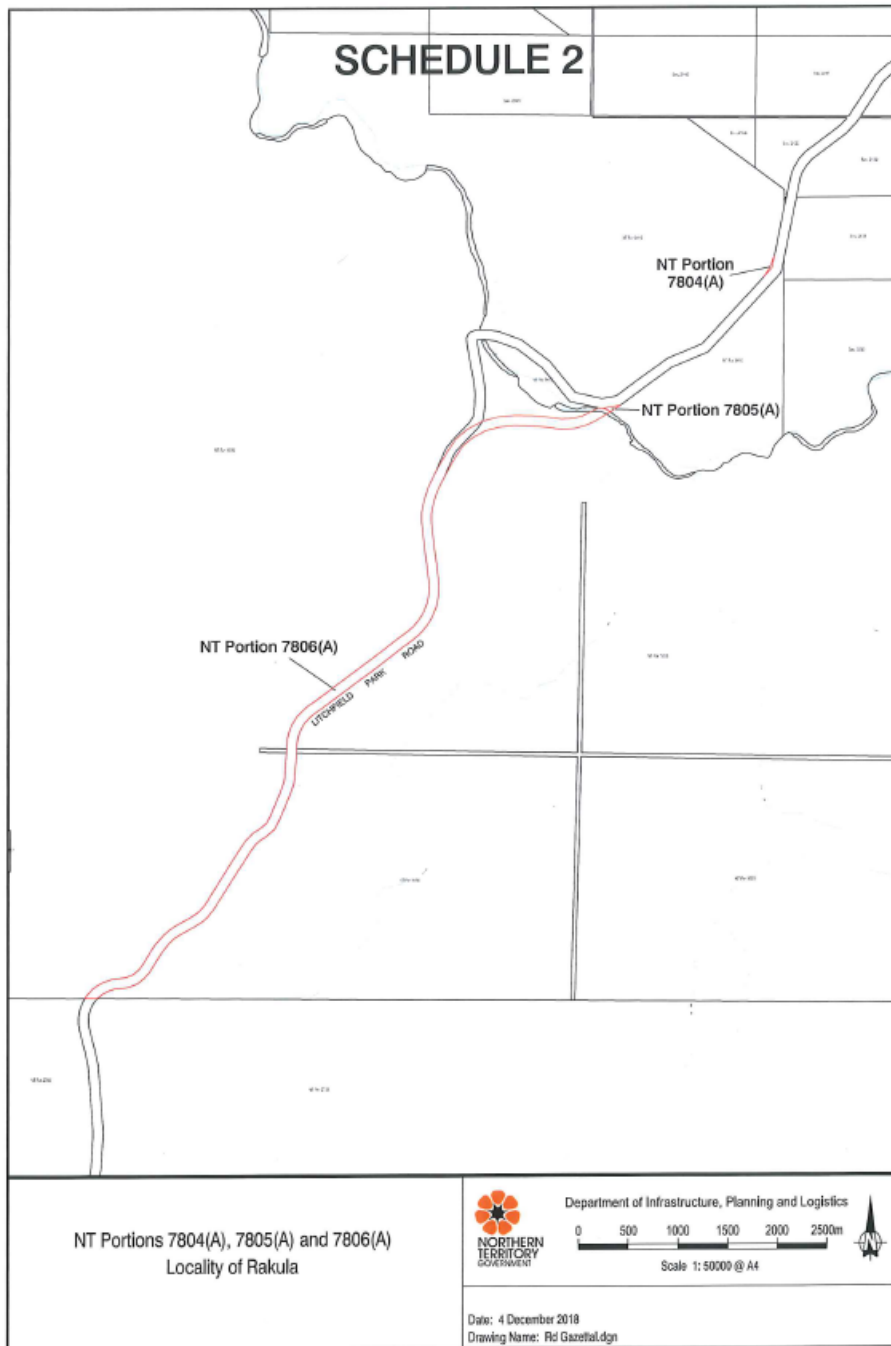


37	688918	8561689
38	688928	8561796
39	688948	8561875
40	689001	8561978
41	689026	8562015
42	689071	8562068
43	689127	8562116
44	690075	8562820
45	690187	8562910
46	690233	8562962
47	690275	8563019
48	690296	8563059
49	690323	8563126
50	690342	8563194
51	690352	8563263
52	690350	8563382
53	690284	8563902
54	690277	8563981
55	690279	8564064
56	690300	8564168
57	690337	8564294
58	690415	8564456
59	690546	8564738
60	690697	8564883
61	690749	8564931
62	690823	8564979
63	690909	8564994
64	690968	8564998
65	691292	8565003
66	691614	8564984
67	691857	8565018
68	691916	8565047
1	692016	8565119

Note: these co-ordinates are approximate and will be subject to survey.

Certified Correct

Paul Montefiore  
Licensed Surveyor  
26 November 2018



Northern Territory of Australia

*Mineral Titles Act*

**Revocation of General Reservation  
(RL 27904)**

I, Armando Valentino Padovan, Executive Director Mines, Department of Primary Industry and Resources, as the delegate of the Minister for Primary Industry and Resources, under section 113(4) of the *Mineral Titles Act* and with reference to regulation 92(2) of the *Mineral Titles Regulations*, with effect on and from the date this instrument is published in the *Gazette*:

- (a) revoke the reservation made by notice entitled "Notice of Intention to Reserve Land From Occupation Batchelor Locality" dated 10 February 2010 and published in *Gazette* No. G9 dated 3 March 2010, in relation to the land that is shown bounded by the thick black lines on the plan in the Schedule; and
- (b) state that the reason for the revocation of the reservation is that it is no longer required.

Dated 29 January 2019

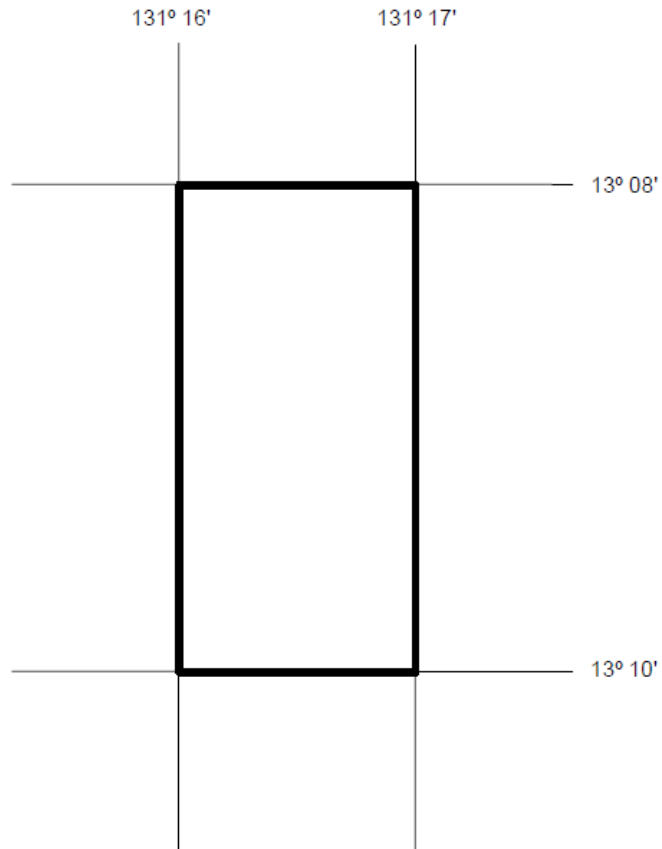
A. V. Padovan  
Executive Director Mines

*Note*

*The land mentioned in paragraph (a) became land reserved from occupation on the day the mineral title ceased to be in force as specified in the instrument entitled "Notice of Intention to Reserve Land From Occupation Batchelor Locality" dated 10 February 2010 and published in Gazette No. G9 dated 3 March 2010.*

**Schedule**

**Locality Batchelor**



**RL 27904**  
**6.69 km<sup>2</sup>**

Datum: GDA94

Northern Territory of Australia  
*Waste Management and Pollution Control Act*  
**Appointment of Authorised Officers**

I, Paul David Purdon, Executive Director, Environment Protection, in the Department of Environment and Natural Resources, as the delegate of the Northern Territory Environment Protection Authority under section 70(1)(a) of the *Waste Management and Pollution Control Act* appoint each person named in the Schedule as an authorised officer for the purposes of the Act.

Dated 6 February 2019

P. D. Purdon  
Executive Director, Environment Protection

**Schedule**

Mark Richard Donnelly  
Debora Cristina Oliveira Vidal