


NORTHERN TERRITORY OF AUSTRALIA

Planning Act

AMENDMENT TO NT PLANNING SCHEME

I, DELIA PHOEBE LAWRIE, the Minister for Planning and Lands, under section 25(2)(a) of the *Planning Act*, amend the NT Planning Scheme by making the amendment, specified in the Schedule.

Dated 29 September 2009.



Minister for Planning and Lands

SCHEDULE

AMENDMENT TO NT PLANNING SCHEME

AMENDMENT No. 93

1. Citation

This amendment to the NT Planning Scheme may be cited as Amendment No. 93.

2. Definition

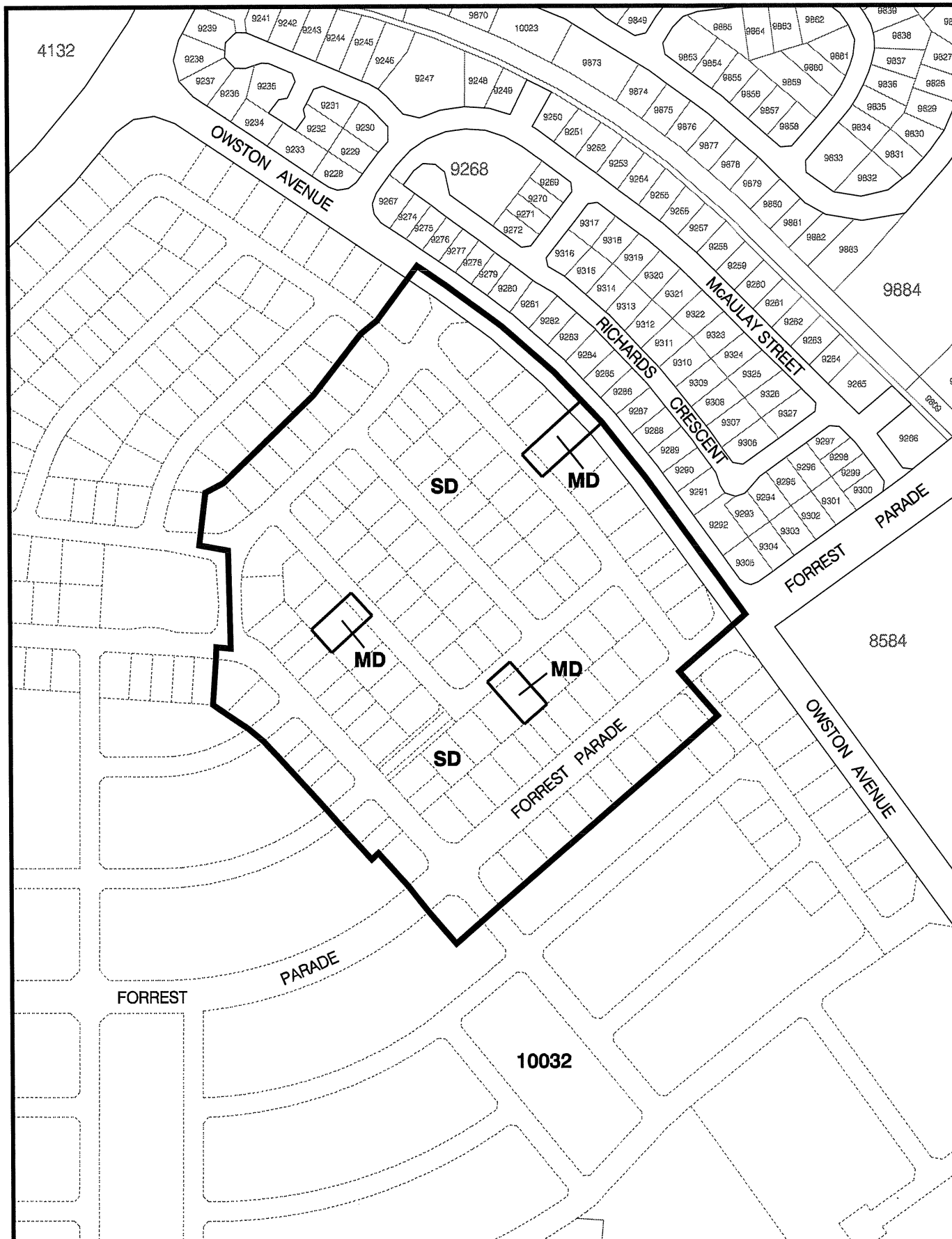
In this amendment –

"amending map" means the map, signed by the Minister for Planning and Lands and marked "NT Planning Scheme Amendment No. 93", deposited in the office of the Department of Planning and Infrastructure, Darwin;

"zoning map" means the zoning map within the meaning of the NT Planning Scheme.

3. Amendment of zoning map

The NT Planning Scheme is amended by amending the zoning map relating to Palmerston to the extent of its inconsistency with the amending map in respect of the area of land shown on the amending map bounded by a thick black line and lettered SD and MD which is the Stages 1 and 2 Title Release Area of Bellamack Precinct A part Lot 10032 Town of Palmerston (395 Chung Wah Terrace Bellamack).




**NT PLANNING SCHEME
AMENDMENT No. 93
PART LOT 10032 - TOWN OF PALMERSTON**



**Northern
Territory
Government**

Department of Planning & Infrastructure



Scale 1: 4000 @ A4



MINISTER FOR PLANNING AND LANDS

[Signature]

Date 21.9.09

File No.: PA2009/1164

Date: 1/09/2009

Drawing Name: Lot 10032_stage 1 and 2_Bellamack.dgn



NORTHERN TERRITORY OF AUSTRALIA

Planning Act

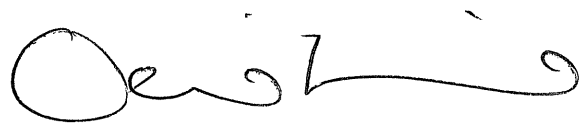
**NOTICE OF MAKING OF AMENDMENT TO NT PLANNING SCHEME
AMENDMENT No. 93**

PALMERSTON LOCALITY

I, DELIA PHOEBE LAWRIE, the Minister for Planning and Lands, under section 28(1) of the *Planning Act*, give notice that –

- (a) I have, under section 25 of the Act, amended the NT Planning Scheme by rezoning the Stages 1 and 2 Title Release Area of Bellamack Precinct A, part Lot 10032 Town of Palmerston (395 Chung Wah Terrace Bellamack); and
- (b) copies of the amendment, (Amendment No. 93), are available from the Offices of the Department of Planning and Infrastructure, Ground Floor, 38 Cavenagh Street, Darwin.

Dated 21 September 2009



Minister for Planning and Lands