



Northern Territory of Australia

Government Gazette

ISSN-0157-8324

No. G11

23 May 2024



Northern Territory of Australia

Work Health and Safety (National Uniform Legislation) Act 2011

Approval and Variation of Codes of Practice

I, Chanston James Paech, Attorney-General and Minister for Justice, under section 274(1) of the *Work Health and Safety (National Uniform Legislation) Act 2011*:

- (a) approve each of the following codes of practice:
 - (i) Managing Psychosocial Hazards at Work Code of Practice;
 - (ii) Sexual and Gender Based Harassment Code of Practice; and
- (b) vary the code of practice entitled "Managing Risks of Plant in the Workplace Code of Practice" approved by instrument entitled "Revocation and Approval of Codes of Practice" dated 26 February 2020 and published in *Gazette* No. G9 of 4 March 2020.

C. J. PAECH
Attorney-General and Minister for Justice

Dated 3 May 2024

Note

The codes of practice may be viewed at <https://worksafe.nt.gov.au/forms-and-resources/codes-of-practice>



Northern Territory of Australia

Weeds Management Act 2001

Approval of Weed Management Plans

I, Kathryn Jane Worden, Minister for Environment, Climate Change and Water Security:

- (a) under section 10(1) of the *Weeds Management Act 2001*, approve each of the following plans to be a weed management plan for the purposes mentioned in sections 10(1)(a) to (d) of the Act:
 - (i) the plan entitled 'Weed Management Plan Mesquite 2024-2034' and prepared by the Weed Management Branch of the Department of Environment, Parks and Water Security;
 - (ii) the plan entitled 'Weed Management Plan Prickly Acacia 2024-2034' and prepared by the Weed Management Branch of the Department of Environment, Parks and Water Security; and
- (b) under section 11(4) of the Act, specify that each plan is to remain in force for 10 years commencing on the day on which this instrument is published in the *Gazette*.

K. J. WORDEN
Minister for Environment, Climate Change and Water Security

Dated 8 May 2024



Northern Territory of Australia

Professional Standards Act 2004

Notification: The Law Society of Western Australia Professional Standards Scheme

I, Chanston James Paech, Attorney-General and Minister for Justice, under section 13(1) of the *Professional Standards Act 2004* and with reference to section 14(1) of the Act, give notice that:

- (a) a scheme entitled "The Law Society of Western Australia Professional Standards Scheme" has been approved by the Professional Standards Council established by the *Professional Standards Act 1997 (WA)*; and
- (b) the scheme commences on 1 July 2024; and
- (c) copies of the scheme are available from the Professional Standards Council website at www.psc.gov.au from 1 July 2024.

C. J. PAECH
Attorney-General and Minister for Justice

Dated 10 May 2024



Northern Territory of Australia

Pastoral Land Act 1992

Permitted Clearing of Pastoral Land

The Pastoral Land Board, under section 91D of the *Pastoral Land Act 1992* and with reference to section 42 of the *Interpretation Act 1978*, determines that the clearing of each area of pastoral land described in the Schedule in the circumstances specified for the area in the Schedule is permitted without a clearing permit for the period commencing on the date this instrument is published in the *Gazette* and ending on 20 March 2027.

P. A. BURKE
Chairperson of the Pastoral Land Board

Dated 17 May 2024

Schedule

- 1 Clearing of pastoral land on the part of NT Portion 7026 (Shenandoah) bounded by straight lines connecting the following Geocentric Datum of Australia 1994 (**GDA94**) geographic coordinates for the establishment of a gravel extraction area.

Point	Latitude (South)	Longitude (East)
1)	16°18'12.72"	133 °31'50.94"
2)	16°17'59.61"	133°31'50.92"
3)	16°17'55.38"	133°32'19.86"
4)	16°18'8.62"	133°32'19.98"
5)	16°18'12.00"	133°32'3.71"
1)	16°18'12.72"	133 °31'50.94"

- 2 Clearing of pastoral land on the part of NT Portion 7026 (Shenandoah) bounded by straight lines connecting the following GDA94 geographic coordinates for the establishment of a gravel extraction area.

Point	Latitude (South)	Longitude (East)
1)	16°18'22.29"	133 °32'48.63"
2)	16°18'8.99"	133°32'46.00"
3)	16°18'3.44"	133°33'15.64"
4)	16°18'16.42"	133°33'19.09"
1)	16°18'22.29"	133 °32'48.63"

- 3 Clearing of pastoral land on the part of NT Portion 697 (Kalala) bounded by straight lines connecting the following GDA94 geographic coordinates for the establishment of a gravel extraction area.

Point	Latitude (South)	Longitude (East)
1)	16°17'23.80"	133 °40'46.27"
2)	16°17'16.97"	133°40'47.89"
3)	16°17'20.43"	133°41'1.85"
4)	16°17'26.93"	133°41'0.01"
1)	16°17'23.80"	133 °40'46.27"

- 4 Clearing of pastoral land on the part of NT Portion 701 (Tanumbirini) bounded by straight lines connecting the following GDA94 geographic coordinates for the establishment of a gravel extraction area and a construction camp.

Point	Latitude (South)	Longitude (East)
1)	16°29'25.08"	134 °20'12.30"
2)	16°29'30.95"	134°20'55.36"
3)	16°30'0.72"	134°20'50.24"
4)	16°29'54.13"	134°20'6.11"
5)	16°29'44.59"	134°19'28.20"
6)	16°29'14.06"	134°19'28.45"
1)	16°29'25.08"	134 °20'12.30"

- 5 Clearing of pastoral land on the part of NT Portion 701 (Tanimbirini) bounded by straight lines connecting the following GDA94 geographic coordinates for the establishment of a gravel extraction area.

Point	Latitude (South)	Longitude (East)
1)	16°29'28.86"	134 °23'20.22"
2)	16°29'11.22"	134°24'18.61"
3)	16°29'17.84"	134°24'24.12"
4)	16°29'33.47"	134°24'18.72"
5)	16°29'45.96"	134°23'38.11"
1)	16°29'28.86"	134 °23'20.22"

- 6 Clearing of pastoral land on the part of NT Portion 701 (Tanumbirini) bounded by straight lines connecting the following GDA94 geographic coordinates for the establishment of a gravel extraction area.

Point	Latitude (South)	Longitude (East)
1)	16°29'28.68"	134 °28'58.91"
2)	16°29'23.03"	134°29'37.07"
3)	16°29'31.96"	134°29'38.80"
4)	16°29'49.09"	134°29'27.46"
5)	16°29'50.17"	134°29'1.90"
1)	16°29'28.68"	134 °28'58.91"

- 7 Clearing of pastoral land on the part of NT Portion 701 (Tanumbirini) bounded by straight lines connecting the following GDA94 geographic coordinates for the establishment of a gravel extraction area.

Point	Latitude (South)	Longitude (East)
1)	16°28'50.48"	134 °33'42.16"
2)	16°28'51.60"	134°34'29.96"
3)	16°29'8.63"	134°34'31.01"
4)	16°29'8.70"	134°34'0.59"
5)	16°29'0.06"	134°33'58.75"
6)	16°28'59.27"	134°33'46.30"
1)	16°28'50.48"	134 °33'42.16"

- 8 Clearing of pastoral land on the part of NT Portion 701 (Tanumbirini) bounded by straight lines connecting the following GDA94 geographic coordinates for the establishment of a gravel extraction area.

Point	Latitude (South)	Longitude (East)
1)	16°28'56.78"	134 °37'46.20"
2)	16°28'57.22"	134°37'49.80"
3)	16°28'59.02"	134°37'54.62"
4)	16°29'4.34"	134°38'2.76"
5)	16°29'7.48"	134°37'52.90"
6)	16°29'7.55"	134°37'42.38"
7)	16°29'5.53"	134°37'35.69"
8)	16°28'56.39"	134°37'31.87"
1)	16°28'56.78"	134 °37'46.20"

Northern Territory of Australia

Swimming Pool Safety Act 2004

Appointment of Swimming Pool Safety Advisor

I, Mark Gillen Meldrum, the Swimming Pool Safety Authority, under section 40(1) of the *Swimming Pool Safety Act 2004*, appoint Darren Stephen Sinclair to be a swimming pool safety advisor.

Dated 10 May 2024

M. G. MELDRUM
Swimming Pool Safety Authority

Northern Territory of Australia

Petroleum Act 1984

**Notification of Renewal of Grant – Retention Licence 1
(Term 7)**

I, James Pratt, Senior Executive Director Energy Development delegate of the Minister for Mining, under section 70(e) of the *Petroleum Act 1984*, give notice that Retention Licence (RL) 1 has been renewed for a period of five years commencing 8 May 2024.

Dated 8 May 2024

J. PRATT
Senior Executive Director Energy Development

Northern Territory of Australia

Petroleum Act 1984

Revocation of Reservation of Blocks – RB 246

I, James Robert Pratt, delegate of the Minister for Mining, under section 9(1) of the *Petroleum Act 1984*, with reference to section 43 of the *Interpretation Act 1978*, revoke the part of the blocks within RB 246 over Part 3 of the Greater MacDonnell Ranges published in the Northern Territory Government Gazette No. G35 on 1 September 2021.

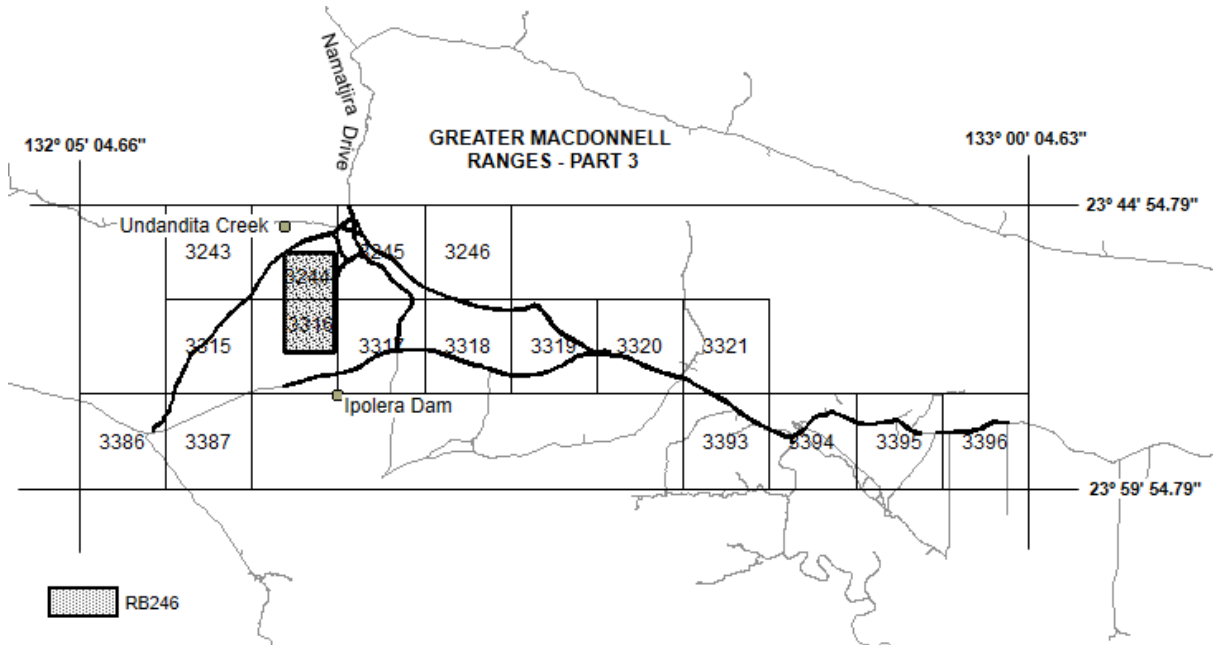
The part of the blocks are shown for information purposes only, stippled within the black lines on the map at Schedule 1.

Dated 10 May 2024

J. R. PRATT
Senior Executive Director Energy Development

Delegate of the Minister for Mining
Pursuant to an instrument of delegation dated 3 July 2023

Schedule 1



Datum: GDA2020

Note for Schedule 1

The area may be located on the 1:1 million scale map sheet SF53 Alice Springs published by Geoscience Australia.

Northern Territory of Australia

Petroleum Act 1984

Reservation of Blocks – RB 251

I, James Robert Pratt, delegate of the Minister for Mining, under section 9(1) of the *Petroleum Act 1984*, declare that the part of the blocks within the area specified in Schedule 1, and shown for information purposes only stippled within the black lines on the map in Schedule 2, are not to be the subject of a grant of an exploration permit or licence.

Dated 10 May 2024

J. R. PRATT

Senior Executive Director Energy Development

Delegate of the Minister for Mining

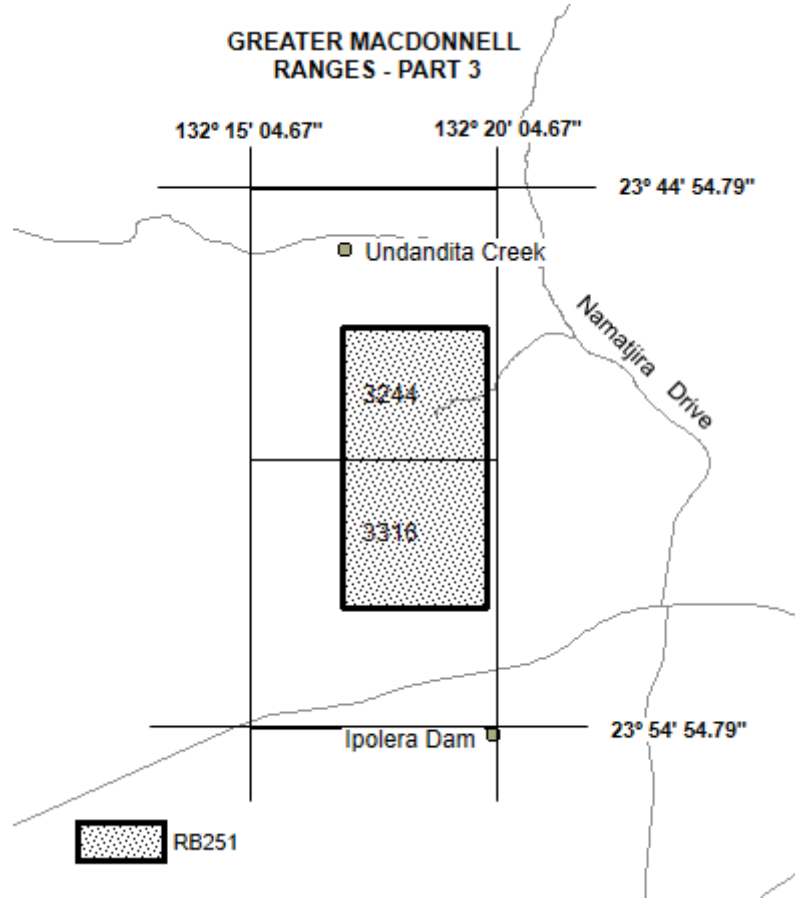
Pursuant to an instrument of delegation dated 3 July 2023

Schedule 1

The area known as RB 251, located in the Greater MacDonnell Ranges (Part 3) boundaries of which:

- are specified in information held by the Registrar; and
- can be viewed by the public at <https://strike.nt.gov.au/wss.html>.

Schedule 2



Datum: GDA2020

Note for Schedule 2

The area may be located on the 1:1 million scale map sheet SF53 Alice Springs published by Geoscience Australia.

Northern Territory of Australia

Petroleum Act 1984

Reservation of Blocks – RB 252

I, James Robert Pratt, delegate of the Minister for Mining, under section 9(1) of the *Petroleum Act 1984*, declare that the blocks within the area specified in Schedule 1, and shown for information purposes only stippled within the black lines on the map in Schedule 2, are not to be the subject of a grant of an exploration permit or licence.

Dated 10 May 2024

J. R. PRATT

Senior Executive Director Energy Development

Delegate of the Minister for Mining

Pursuant to an instrument of delegation dated 3 July 2023

Schedule 1

The area known as RB 252, around parts of the Sandover River, boundaries of which:

- are specified in information held by the Registrar; and
- can be viewed by the public at <https://strike.nt.gov.au/wss.html>.

Northern Territory of Australia

Petroleum Act 1984

Reservation of Blocks – RB 253

I, James Robert Pratt, delegate of the Minister for Mining, under section 9(1) of the *Petroleum Act 1984*, declare that the blocks within the area specified in Schedule 1, and shown for information purposes only stippled within the black lines on the map in Schedule 2, are not to be the subject of a grant of an exploration permit or licence.

Dated 10 May 2024

J. R. PRATT

Senior Executive Director Energy Development

Delegate of the Minister for Mining

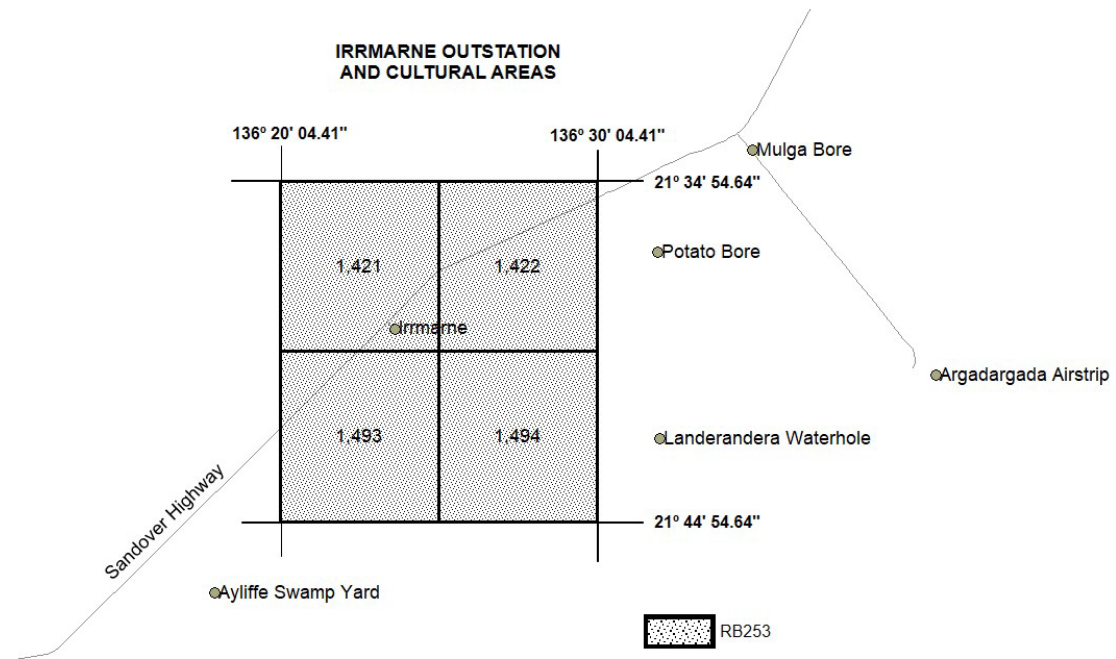
Pursuant to an instrument of delegation dated 3 July 2023

Schedule 1

The area known as RB 253, around the Irrmarne Outstation, boundaries of which:

- are specified in information held by the Registrar; and
- can be viewed by the public at <https://strike.nt.gov.au/wss.html>.

Schedule 2



Datum: GDA2020

Note for Schedule 2

The area may be located on the 1:1 million scale map sheet SF53 Alice Springs published by Geoscience Australia.

Northern Territory of Australia

Petroleum Act 1984

Reservation of Blocks – RB 254

I, James Robert Pratt, delegate of the Minister for Mining, under section 9(1) of the *Petroleum Act 1984*, declare that the blocks within the area specified in Schedule 1, and shown for information purposes only stippled within the black lines on the map in Schedule 2, are not to be the subject of a grant of an exploration permit or licence.

Dated 10 May 2024

J. R. PRATT

Senior Executive Director Energy Development

Delegate of the Minister for Mining

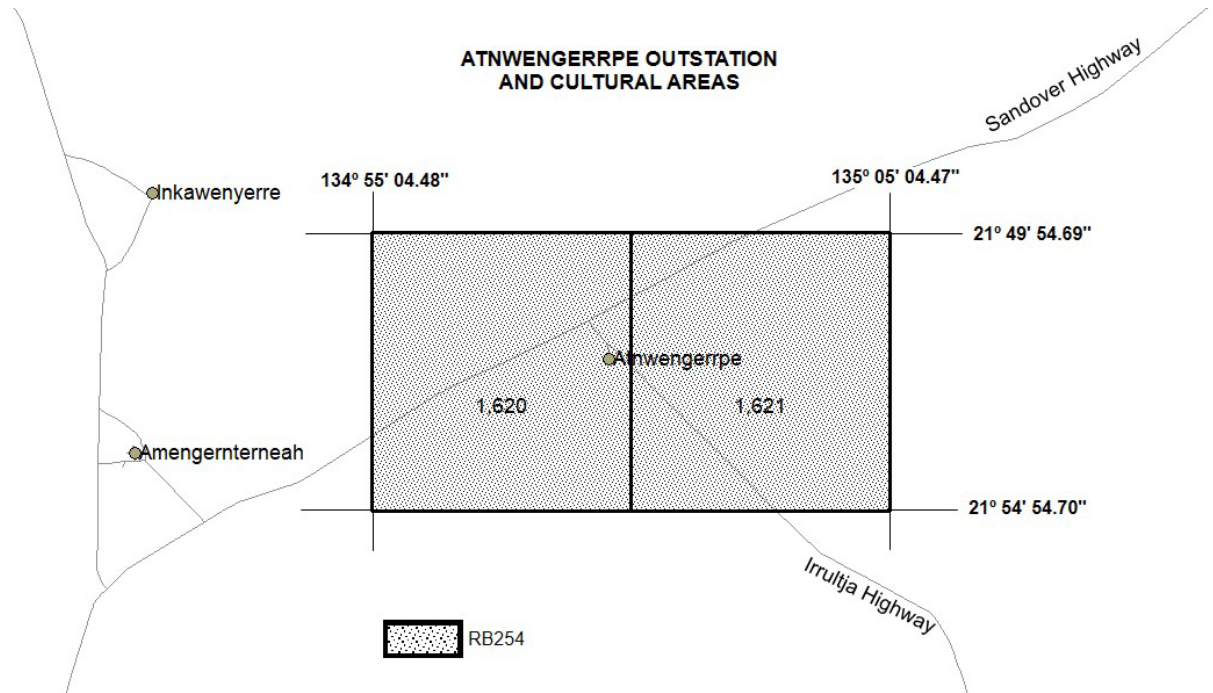
Pursuant to an instrument of delegation dated 3 July 2023

Schedule 1

The area known as RB 254, around the Atnwengerrpe Outstation, boundaries of which:

- are specified in information held by the Registrar; and
- can be viewed by the public at <https://strike.nt.gov.au/wss.html>.

Schedule 2



Datum: GDA2020

Note for Schedule 2

The area may be located on the 1:1 million scale map sheet SF53 Alice Springs published by Geoscience Australia.

Northern Territory of Australia

Petroleum Act 1984

Reservation of Blocks – RB 255

I, James Robert Pratt, delegate of the Minister for Mining, under section 9(1) of the *Petroleum Act 1984*, declare that the blocks within the area specified in Schedule 1, and shown for information purposes only stippled within the black lines on the map in Schedule 2, are not to be the subject of a grant of an exploration permit or licence.

Dated 10 May 2024

J. R. PRATT
Senior Executive Director Energy Development

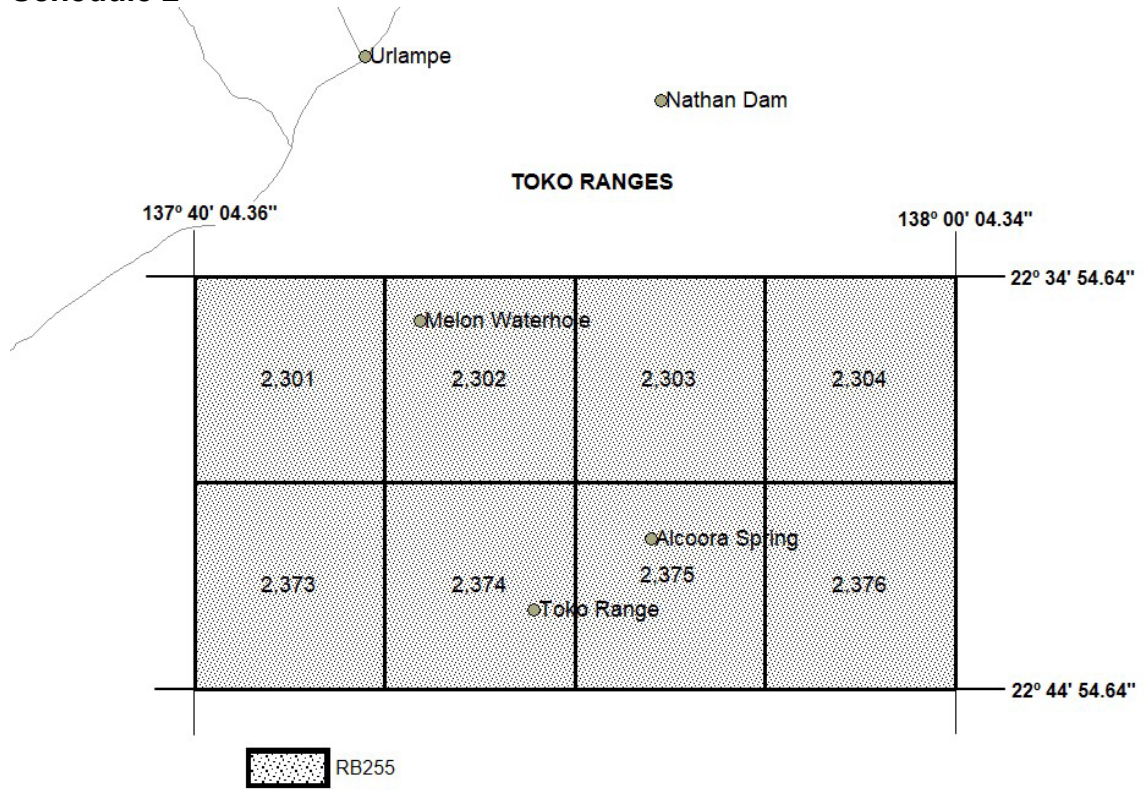
Delegate of the Minister for Mining
Pursuant to an instrument of delegation dated 3 July 2023

Schedule 1

The area known as RB 255, around the Toko Ranges, boundaries of which:

- are specified in information held by the Registrar; and
- can be viewed by the public at <https://strike.nt.gov.au/wss.html>.

Schedule 2



Datum: GDA2020

Note for Schedule 2

The area may be located on the 1:1 million scale map sheet SF53 Alice Springs published by Geoscience Australia.

Northern Territory of Australia

Petroleum Act 1984

Reservation of Blocks – RB 256

I, James Robert Pratt, delegate of the Minister for Mining, under section 9(1) of the *Petroleum Act 1984*, declare that the blocks within the area specified in Schedule 1, and shown for information purposes only stippled within the black lines on the map in Schedule 2, are not to be the subject of a grant of an exploration permit or licence.

Dated 10 May 2024

J. R. PRATT

Senior Executive Director Energy Development

Delegate of the Minister for Mining

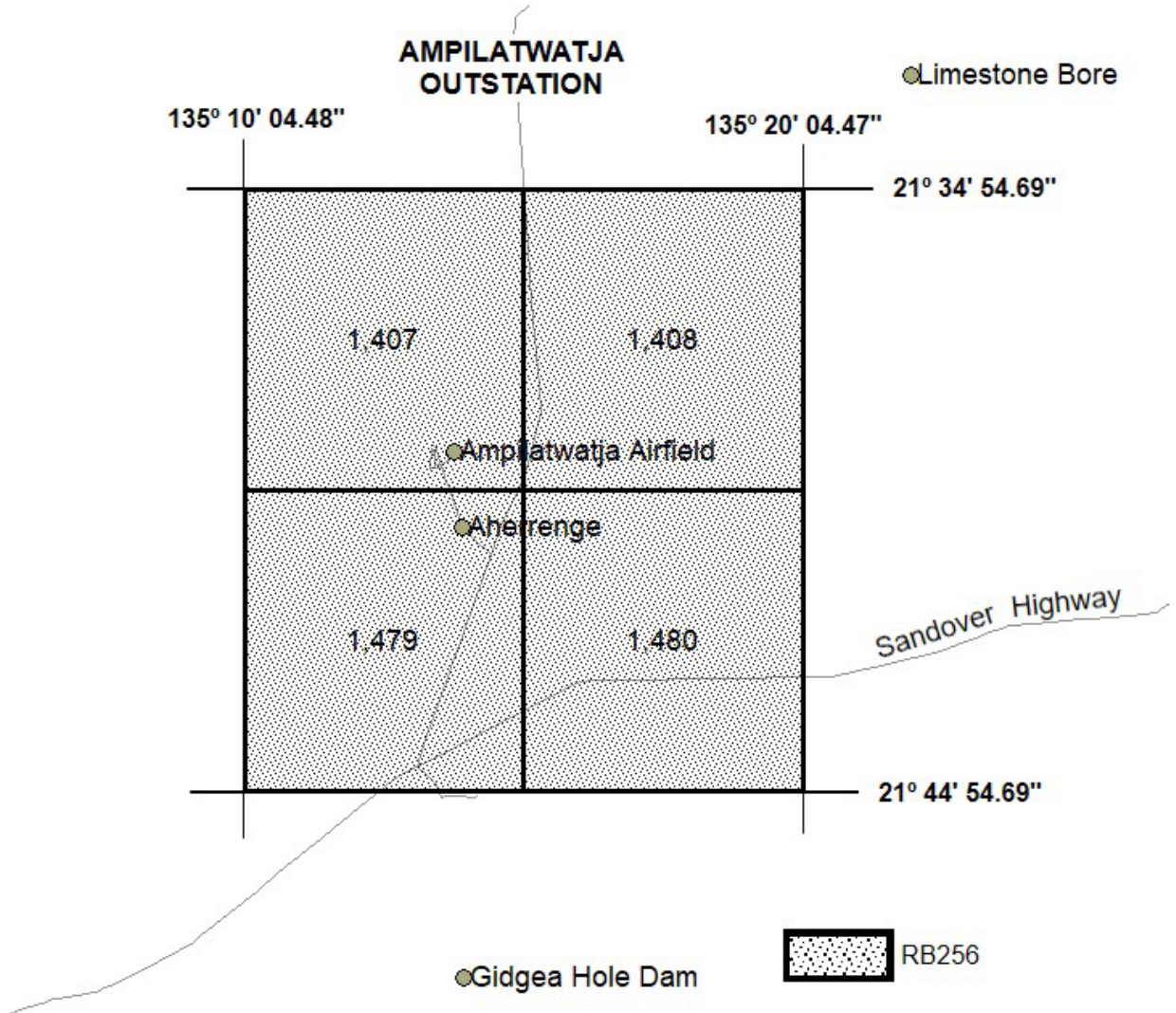
Pursuant to an instrument of delegation dated 3 July 2023

Schedule 1

The area known as RB 256, around the Ampilatwatja Outstation, boundaries of which:

- are specified in information held by the Registrar; and
- can be viewed by the public at <https://strike.nt.gov.au/wss.html>.

Schedule 2



Datum: GDA2020

Note for Schedule 2

The area may be located on the 1:1 million scale map sheet SF53 Alice Springs published by Geoscience Australia.

Northern Territory of Australia

Petroleum Act 1984

Reservation of Blocks – RB 257

I, James Robert Pratt, delegate of the Minister for Mining, under section 9(1) of the *Petroleum Act 1984*, declare that the blocks within the area specified in Schedule 1, and shown for information purposes only stippled within the black lines on the map in Schedule 2, are not to be the subject of a grant of an exploration permit or licence.

Dated 10 May 2024

J. R. PRATT

Senior Executive Director Energy Development

Delegate of the Minister for Mining

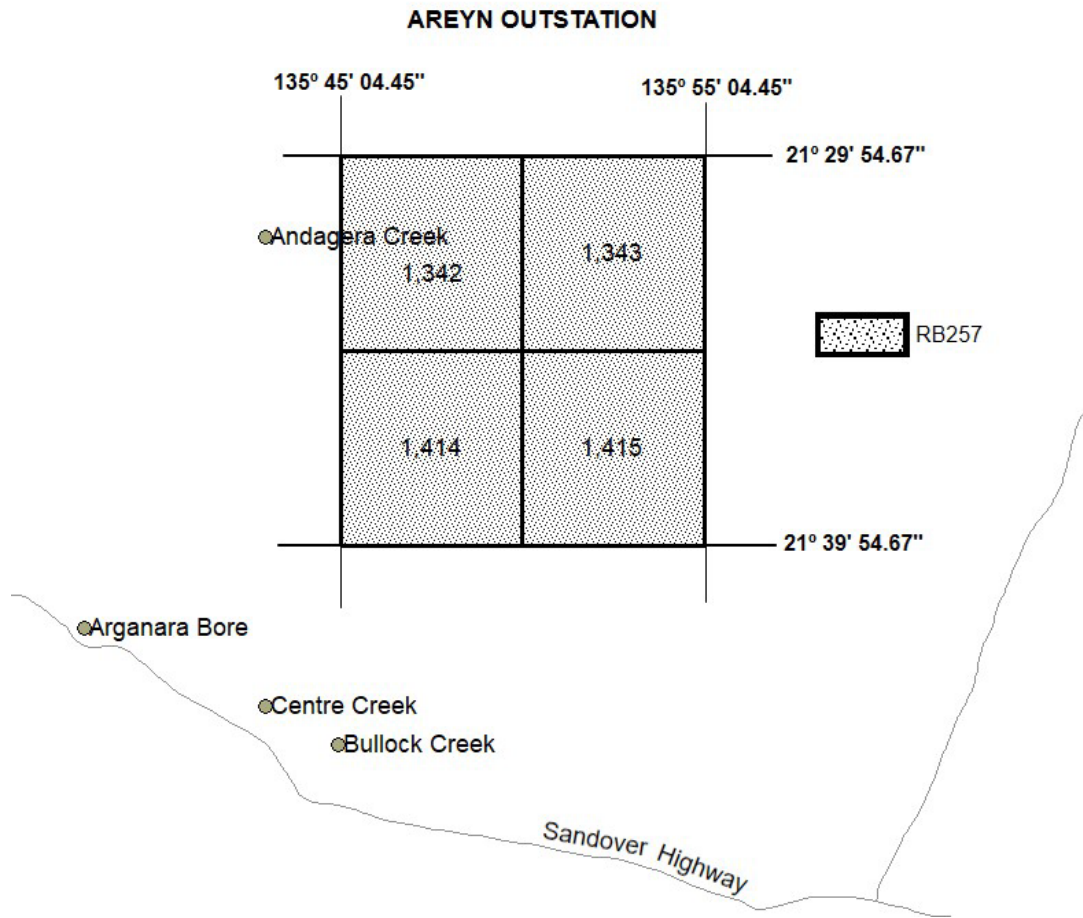
Pursuant to an instrument of delegation dated 3 July 2023

Schedule 1

The area known as RB 257, around the Areyn Outstation, boundaries of which:

- are specified in information held by the Registrar; and
- can be viewed by the public at <https://strike.nt.gov.au/wss.html>.

Schedule 2



Datum: GDA2020

Note for Schedule 2

The area may be located on the 1:1 million scale map sheet SF53 Alice Springs published by Geoscience Australia.

Northern Territory of Australia

Petroleum Act 1984

Reservation of Blocks – RB 258

I, James Robert Pratt, delegate of the Minister for Mining, under section 9(1) of the *Petroleum Act 1984*, declare that the blocks within the area specified in Schedule 1, and shown for information purposes only stippled within the black lines on the map in Schedule 2, are not to be the subject of a grant of an exploration permit or licence.

Dated 10 May 2024

J. R. PRATT

Senior Executive Director Energy Development

Delegate of the Minister for Mining

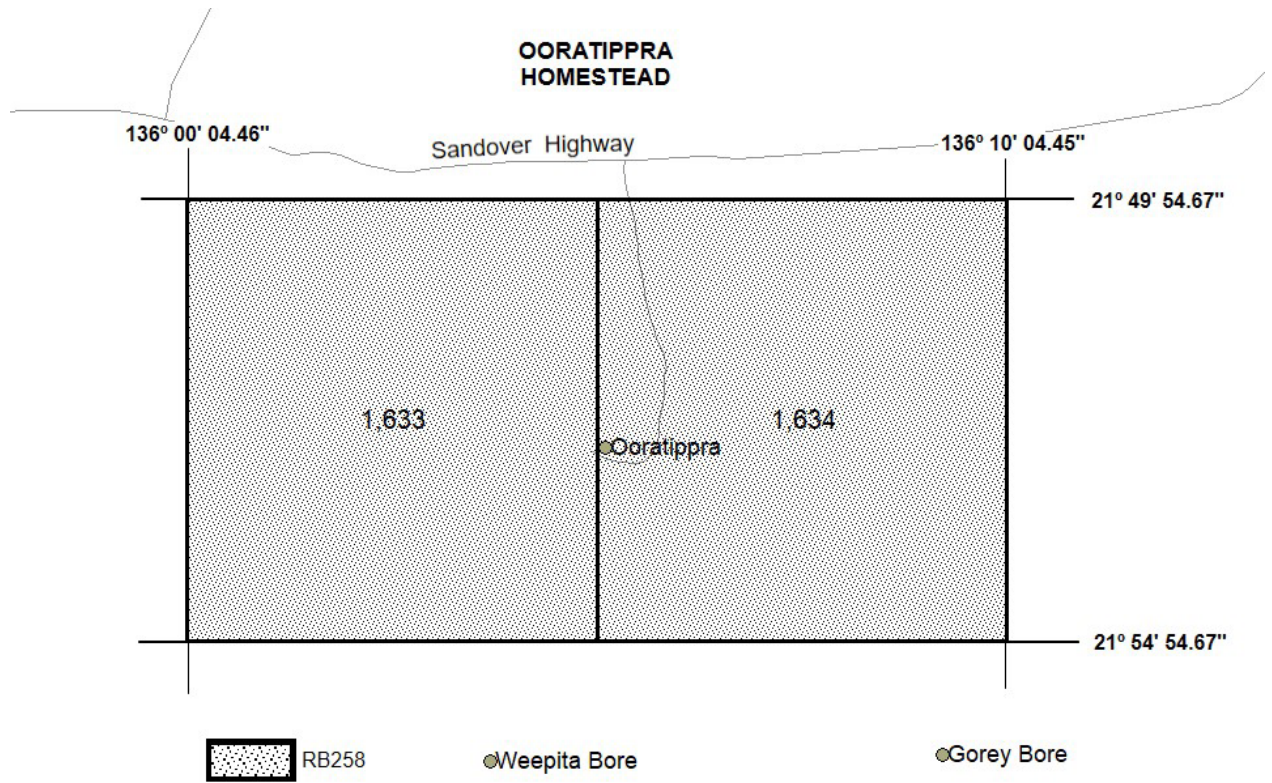
Pursuant to an instrument of delegation dated 3 July 2023

Schedule 1

The area known as RB 258, around the Ooratippra Homestead, boundaries of which:

- are specified in information held by the Registrar; and
- can be viewed by the public at <https://strike.nt.gov.au/wss.html>.

Schedule 2



Datum: GDA2020

Note for Schedule 2

The area may be located on the 1:1 million scale map sheet SF53 Alice Springs published by Geoscience Australia.

Northern Territory of Australia

Petroleum Act 1984

Reservation of Blocks – RB 259

I, James Robert Pratt, delegate of the Minister for Mining, under section 9(1) of the *Petroleum Act 1984*, declare that the blocks within the area specified in Schedule 1, and shown for information purposes only stippled within the black lines on the map in Schedule 2, are not to be the subject of a grant of an exploration permit or licence.

Dated 10 May 2024

J. R. PRATT
Senior Executive Director Energy Development

Delegate of the Minister for Mining
Pursuant to an instrument of delegation dated 3 July 2023

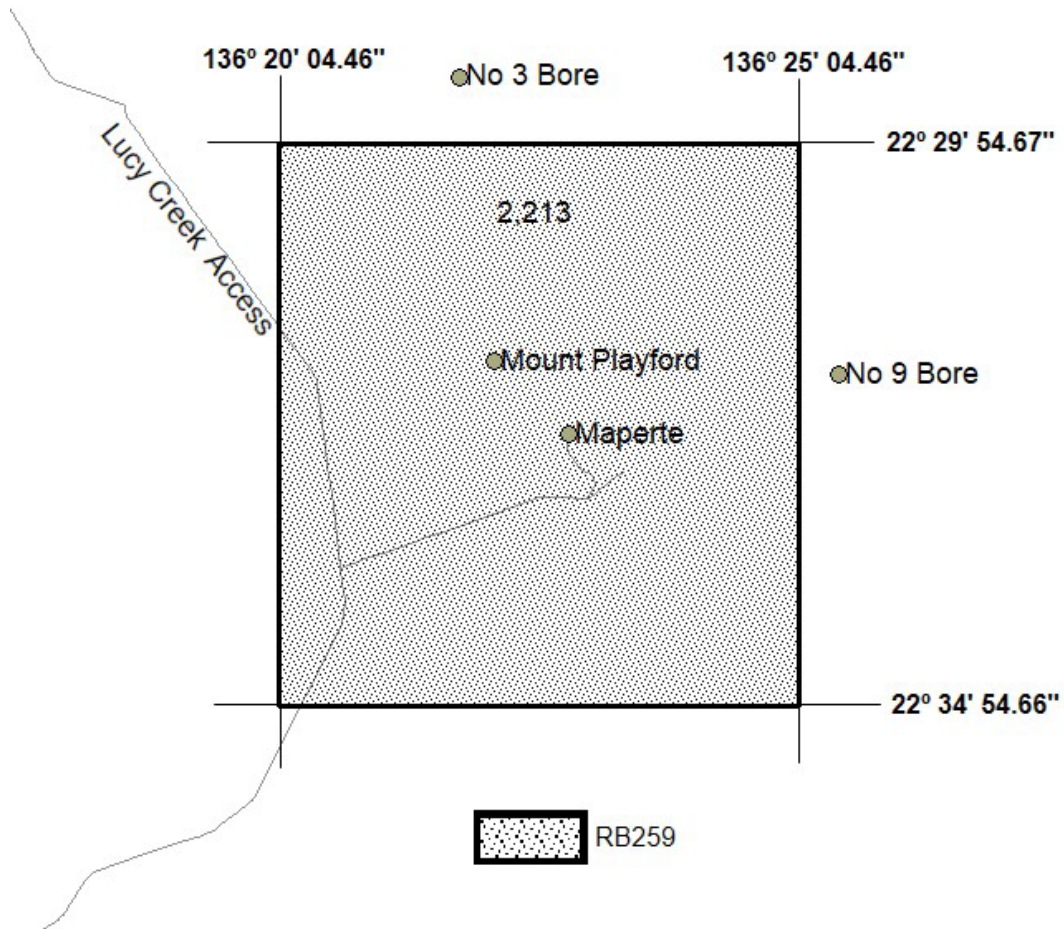
Schedule 1

The area known as RB 259, around the Maperte Outstation, boundaries of which:

- are specified in information held by the Registrar; and
- can be viewed by the public at <https://strike.nt.gov.au/wss.html>.

Schedule 2

MAPERTE OUTSTATION



Datum: GDA2020

Note for Schedule 2

The area may be located on the 1:1 million scale map sheet SF53 Alice Springs published by Geoscience Australia.

Northern Territory of Australia

Petroleum Act 1984

Reservation of Blocks – RB 260

I, James Robert Pratt, delegate of the Minister for Mining, under section 9(1) of the *Petroleum Act 1984*, declare that the blocks within the area specified in Schedule 1, and shown for information purposes only stippled within the black lines on the map in Schedule 2, are not to be the subject of a grant of an exploration permit or licence.

Dated 10 May 2024

J. R. PRATT

Senior Executive Director Energy Development

Delegate of the Minister for Mining

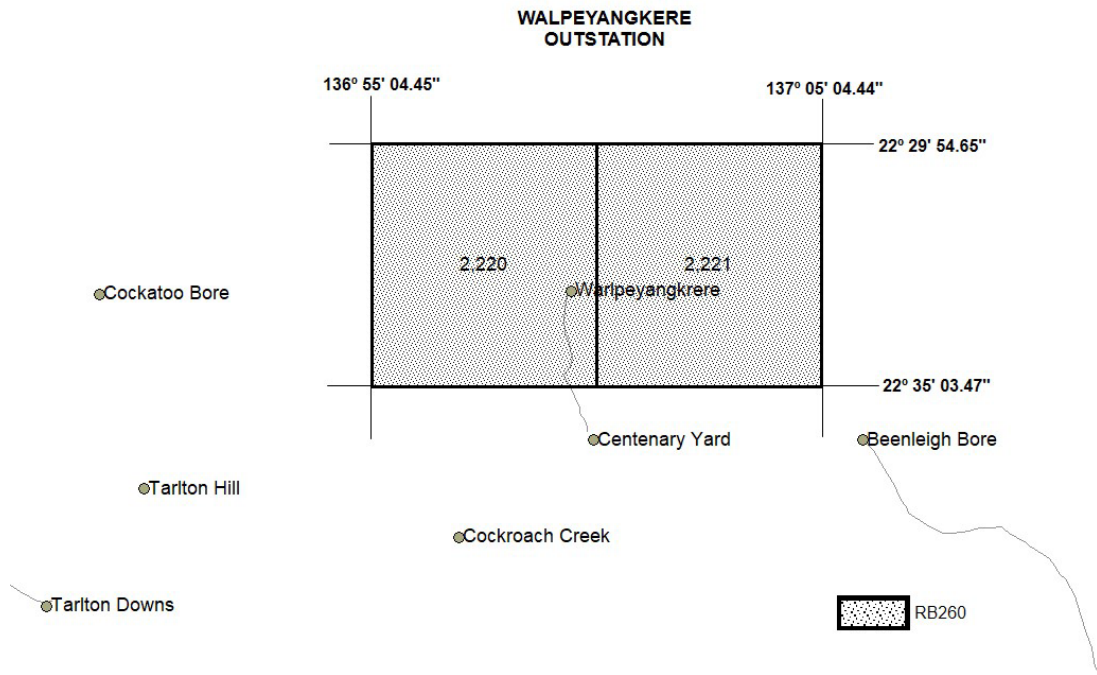
Pursuant to an instrument of delegation dated 3 July 2023

Schedule 1

The area known as RB 260, around the Walpeyangkere Outstation, boundaries of which:

- are specified in information held by the Registrar; and
- can be viewed by the public at <https://strike.nt.gov.au/wss.html>.

Schedule 2



Datum: GDA2020

Note for Schedule 2

The area may be located on the 1:1 million scale map sheet SF53 Alice Springs published by Geoscience Australia.

Northern Territory of Australia

Petroleum Act 1984

Reservation of Blocks – RB 261

I, James Robert Pratt, delegate of the Minister for Mining, under section 9(1) of the *Petroleum Act 1984*, declare that the blocks within the area specified in Schedule 1, and shown for information purposes only stippled within the black lines on the map in Schedule 2, are not to be the subject of a grant of an exploration permit or licence.

Dated 10 May 2024

J. R. PRATT

Senior Executive Director Energy Development

Delegate of the Minister for Mining

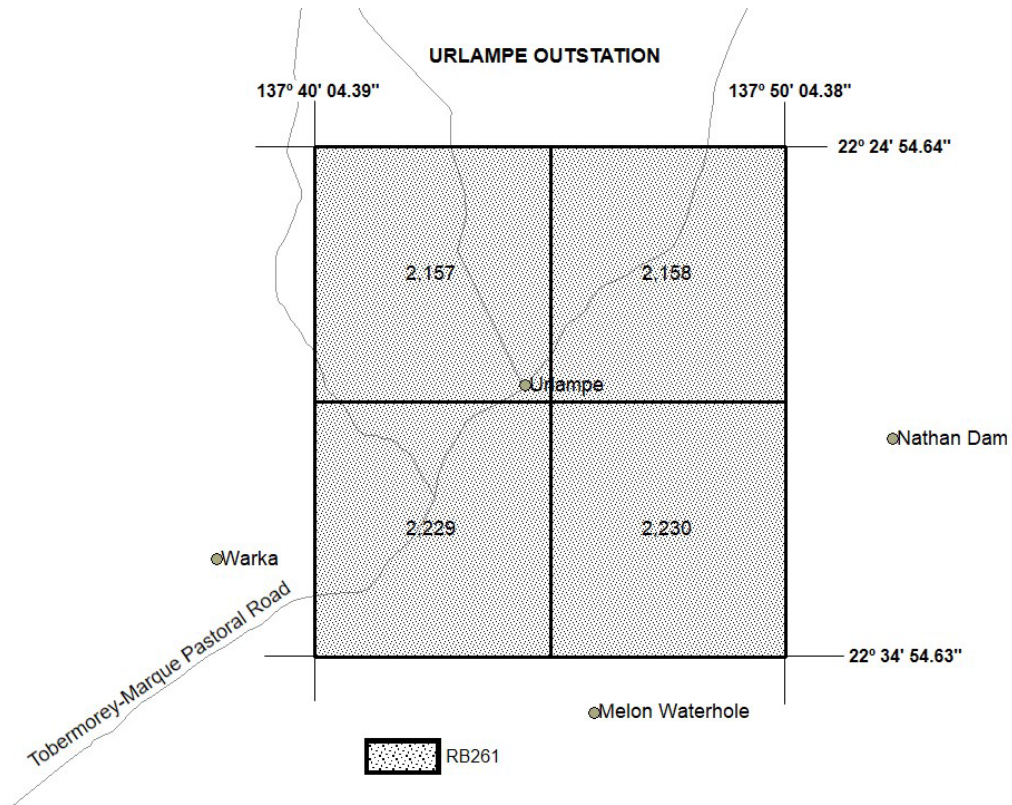
Pursuant to an instrument of delegation dated 3 July 2023

Schedule 1

The area known as RB 261, around the Urlampe Outstation, boundaries of which:

- are specified in information held by the Registrar; and
- can be viewed by the public at <https://strike.nt.gov.au/wss.html>.

Schedule 2



Datum: GDA2020

Note for Schedule 2

The area may be located on the 1:1 million scale map sheet SF53 Alice Springs published by Geoscience Australia.

Northern Territory of Australia

Petroleum Act 1984

Reservation of Blocks – RB 262

I, James Robert Pratt, delegate of the Minister for Mining, under section 9(1) of the *Petroleum Act 1984*, declare that the blocks within the area specified in Schedule 1, and shown for information purposes only stippled within the black lines on the map in Schedule 2, are not to be the subject of a grant of an exploration permit or licence.

Dated 10 May 2024

J. R. PRATT

Senior Executive Director Energy Development

Delegate of the Minister for Mining

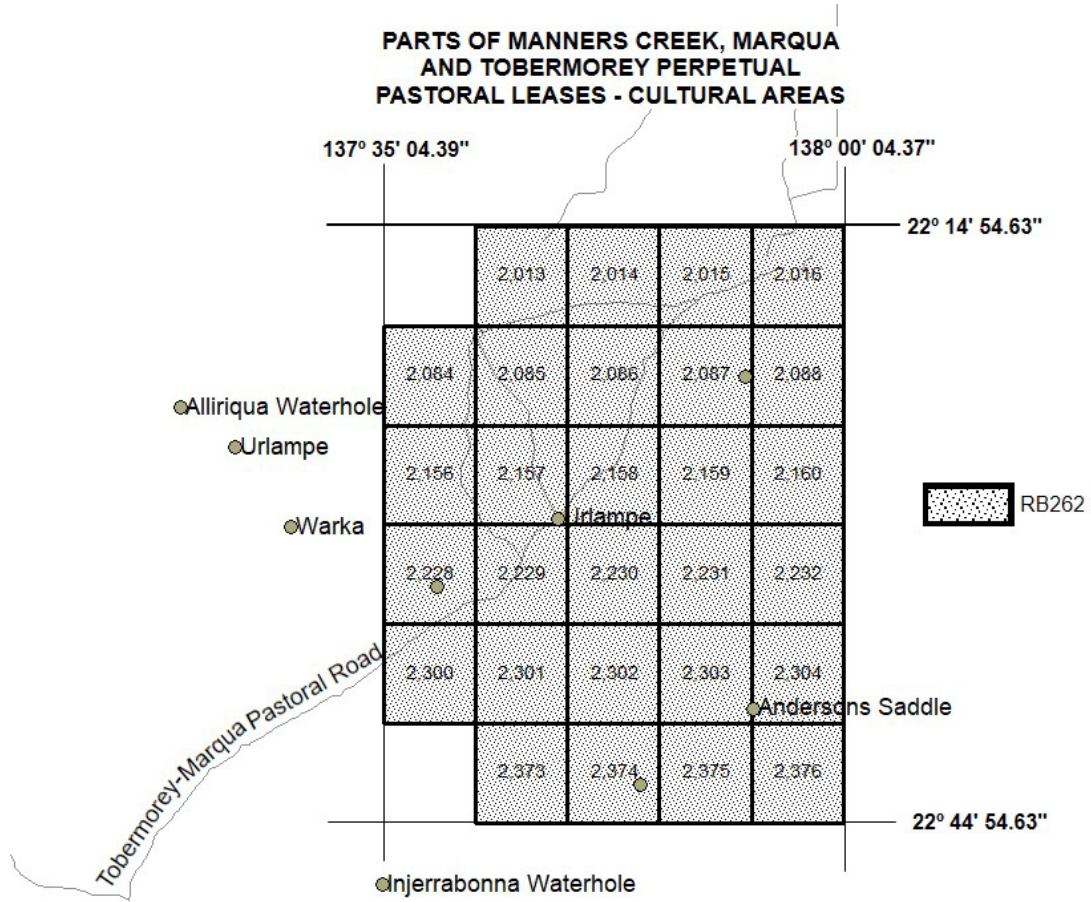
Pursuant to an instrument of delegation dated 3 July 2023

Schedule 1

The area known as RB 262, around parts of Manners Creek, Marqua and Tobermorey Perpetual Pastoral Leases, boundaries of which:

- are specified in information held by the Registrar; and
- can be viewed by the public at <https://strike.nt.gov.au/wss.html>.

Schedule 2



Datum: GDA2020

Note for Schedule 2

The area may be located on the 1:1 million scale map sheet SF53 Alice Springs published by Geoscience Australia.

Gazette publication information

The Northern Territory Government *Gazette* is published by the Office of the Parliamentary Counsel.

The General *Gazette* is published fortnightly on a **Thursday**. The closing date for notices is at close of business on the Tuesday of the week of publication.

Notices will be published in the next issue, unless urgent publication is required.

Special Gazettes are published as required.

Gazette publication fees

Fees apply to the publication of notices in the Government *Gazette*.

The cost per notice is as follows:

General *Gazette* (regular timing): \$150

Special *Gazette* (urgent or specific timing): \$400

Submit a Gazette request

A *Gazette* publication request must be submitted using the [Gazette request form](#)

For non-government requests please complete this [Gazette request form](#)

General Gazette publication dates for 2024

[General Gazette publication schedule 2024](#)

Recent and archived Gazettes

<https://nt.gov.au/about-government/gazettes>

Northern Territory Legislation website

<https://legislation.nt.gov.au/>
