



Northern Territory of Australia

Government Gazette

ISSN-0157-8324

No. G8

26 February 2020

Gazette Publication Fees

Fees apply to the publication of notices in the Government Gazette.

The cost per notice is as follows:

General Gazette/Regular timing \$150

Special Gazette/Urgent timing \$400

General information

The Gazette is published by the Office of the Parliamentary Counsel.

The Gazette will be published every **Wednesday**, with the closing date for notices being the previous Friday at 4.00 pm.

Notices not received by the closing time will be held over until the next issue.

Notices will not be published unless a Gazette notice request form together with a copy of the signed notice and a clean copy of the notice in Word or PDF is emailed to gazettes@nt.gov.au

Notices will be published in the next issue, unless urgent publication is requested.

Availability

The Gazette will be available online at 12 Noon on the day of publication at <https://nt.gov.au/about-government/gazettes>

Unauthorised versions of Northern Territory Acts and subordinate legislation are available online at <https://legislation.nt.gov.au/>

Northern Territory of Australia

Public Holidays Act 1981

Revocation and Appointment of Additional Public Holidays

I, Gerald Francis McCarthy, Minister for Public Employment:

- (a) under section 6 of the *Public Holidays Act 1981* and with reference to section 43 of the *Interpretation Act 1978*, revoke the appointment of additional public holidays made by instrument entitled "Revocation and Appointment of Additional Public Holidays" dated 8 October 2019 and published in *Gazette* No. G42 of 16 October 2019; and
- (b) under section 6 of the *Public Holidays Act 1981*, appoint each of the following days to be a public holiday to be observed in each specified part of the Territory by all sections of the community in that part of the Territory:
 - (i) for the part of the Territory described in Schedule 1:
 - (A) Friday 24 July 2020 (Darwin Regional Show Day);
 - (B) Friday 23 July 2021 (Darwin Regional Show Day);
 - (C) Friday 22 July 2022 (Darwin Regional Show Day);
 - (D) Friday 28 July 2023 (Darwin Regional Show Day);
 - (ii) for the part of the Territory described in Schedule 2:
 - (A) Friday 17 July 2020 (Katherine Regional Show Day);
 - (B) Friday 16 July 2021 (Katherine Regional Show Day);
 - (C) Friday 15 July 2022 (Katherine Regional Show Day);
 - (D) Friday 21 July 2023 (Katherine Regional Show Day);
 - (iii) for the part of the Territory described in Schedule 3:
 - (A) Friday 10 July 2020 (Tennant Creek Regional Show Day);
 - (B) Friday 9 July 2021 (Tennant Creek Regional Show Day);
 - (C) Friday 8 July 2022 (Tennant Creek Regional Show Day);
 - (D) Friday 14 July 2023 (Tennant Creek Regional Show Day);
 - (iv) for the part of the Territory described in Schedule 4:
 - (A) Friday 3 July 2020 (Alice Springs Regional Show Day);

- (B) Friday 2 July 2021 (Alice Springs Regional Show Day);
 - (C) Friday 1 July 2022 (Alice Springs Regional Show Day);
 - (D) Friday 7 July 2023 (Alice Springs Regional Show Day);
- (v) for the part of the Territory described in Schedule 5:
- (A) Friday 21 August 2020 (Borroloola Regional Show Day);
 - (B) Friday 20 August 2021 (Borroloola Regional Show Day);
 - (C) Friday 19 August 2022 (Borroloola Regional Show Day);
 - (D) Friday 18 August 2023 (Borroloola Regional Show Day).

Dated 13 February 2020

G. F. McCarthy
Minister for Public Employment

Schedule 1

All that parcel of land in the Northern Territory of Australia described as follows:

the part of the Northern Territory of Australia north of the parallel of south latitude 13 degrees 34 minutes and of the parts of the Northern Territory of Australia being the whole of the Anindilyakwa area described in Schedule 6 to the *Aboriginal Land Rights (Northern Territory) Act 1976* (Cth) and the whole of the Daly River area described in Schedule 1, Part 1 to that Act.

Schedule 2

All that parcel of land in the Northern Territory of Australia bounded by lines described as follows:

commencing at the intersection of the parallel of south latitude 13 degrees 34 minutes with the sea coast of the Gulf of Carpentaria; thence generally southerly and south-easterly by the said sea coast to intersect the parallel of south latitude 15 degrees 30 minutes; thence west by the said parallel to intersect the meridian of east longitude 135 degrees; thence south by the said meridian to intersect the easterly prolongation of the northern boundary of Northern Territory Portion 2845; thence westerly by the said prolongation, the northern boundary of Northern Territory Portion 2845 and part of the northern boundary of Perpetual Pastoral Lease 1003 (Cattle Creek) to intersect the meridian of east longitude 132 degrees; thence south by the said meridian to intersect the easterly prolongation of the northern boundary of Pastoral Lease 826 (Suplejack); thence westerly by the said prolongation, the northern boundary of Pastoral Lease 826 and its westerly prolongation to intersect the meridian of east longitude 129 degrees being Northern Territory and Western Australia border; thence north by the said meridian to intersect the sea coast of the Timor Sea; thence generally easterly by the said sea coast to

intersect the left bank of the Fitzmaurice River; thence generally easterly by the said left bank to intersect the southerly prolongation of the most easterly boundary of Northern Territory Portion 1637; thence northerly, westerly and again northerly by the said prolongation, an eastern, a northern and an eastern boundary of the said Portion to intersect the parallel of south point of commencement, thence easterly by the said parallel to the point of commencement, and including all Northern Territory of Australia coastal islands between the parallels of south latitude 13 degrees 34 minutes and 15 degrees 30 minutes, but excluding therefrom all islands within the Anindilyakwa area described in Schedule 6 to the *Aboriginal Land Rights (Northern Territory) Act 1976* (Cth).

Schedule 3

All that parcel of land in the Northern Territory of Australia bounded by lines described as follows:

commencing at the intersection of the parallel of south latitude 21 degrees 12 minutes with the meridian of east longitude 138 degrees being a point on the Northern Territory and Queensland border; thence west by the said parallel to intersect the meridian of east longitude 132 degrees; thence north by the said meridian to intersect the northern boundary of Perpetual Pastoral Lease 1003 (Cattle Creek); thence easterly by part of the said boundary, the northern boundary of Northern Territory Portion 2845 and its easterly prolongation to intersect the meridian of east longitude 135 degrees; thence south by the said meridian to intersect the parallel of south latitude 18 degrees 30 minutes; thence east by the said parallel to intersect the meridian of east longitude 138 degrees being the Northern Territory and Queensland border; thence south by the said border to the point of commencement.

Schedule 4

All that parcel of land in the Northern Territory of Australia bounded by lines described as follows:

commencing at the intersection of the parallel of south latitude 21 degrees 12 minutes with the meridian of east longitude 138 degrees being a point on the Northern Territory and Queensland border; thence south by the said meridian to intersect parallel of south latitude 26 degrees being the south-eastern corner of the Northern Territory; thence west by the said parallel to intersect meridian of east longitude 129 degrees being the south-western corner of the Northern Territory; thence north by the said meridian to intersect the westerly prolongation of the northern boundary of Pastoral Lease 826 (Supplejack); thence easterly by the said prolongation, the northern boundary of Pastoral Lease 826 and its prolongation easterly to intersect meridian of east longitude 132 degrees; thence south by the said meridian to intersect parallel of south latitude 21 degrees 12 minutes; thence east by the said parallel to the point of commencement.

Schedule 5

All that parcel of land in the Northern Territory of Australia bounded by lines described as follows:

commencing at the intersection of the parallel of south latitude 18 degrees thirty minutes with the meridian of east longitude 138 degrees being a point on the Northern Territory and Queensland border; thence west by the said parallel to intersect the meridian of east longitude 135 degrees; thence north by the said meridian to intersect the parallel of south latitude 15 degrees 30 minutes; thence east by the said parallel to intersect the sea coast of the Gulf of Carpentaria, thence generally south-easterly by the said sea coast to intersect the meridian of east longitude 138 degrees; thence south by the said meridian to the point of commencement, and including all Northern Territory of Australia coastal islands south of parallel of south latitude 15 degrees 30 minutes.

Northern Territory
Associations Act 2003

Notice of Dissolution of Associations

I, Malcolm John Bryant, as a delegate of the Commissioner, pursuant to section 65(5) of the *Associations Act 2003*, give notice that the associations specified in the Schedule are dissolved.

Dated: 17 February 2020

M. J. Bryant
Delegate of Commissioner

Note: Enquiries should be directed to Malcolm Bryant at Licensing NT, Department of the Attorney-General and Justice, Level 3, NAB House, 71 Smith Street, Darwin. Phone: (08) 8999 1339 or email agd.licensingnt@nt.gov.au

Schedule

02216c	Pint Dragons Softball Club Incorporated
02278c	Northern Territory Prawn Farmers Association Incorporated
02299c	Northern Territory Forestry and Timber Products Network Incorporated
IA3496	Alexandra Station Social Club Incorporated

Northern Territory of Australia

Water Act 1992

Water Resources Review Panel

I, Eva Dina Lawler, Minister for Environment and Natural Resources:

- (a) under section 24(2A) of the *Water Act 1992*, appoint John Childs to be the Chairperson of the Water Resources Review Panel for three years on and from the date of this instrument; and
- (b) under section 24(3) of the *Water Act 1992* and with reference to section 44(1) of the *Interpretation Act 1978*, terminate all appointments of persons who constitute the group for the purposes of section 24(2) of the *Water Act 1992*; and
- (c) under section 24(3) of the *Water Act 1992*, appoint the group of 8 persons specified in column 1 of the Schedule, each of whom has relevant qualifications or experience in the matter specified opposite the person in column 2 of the Schedule, on and from the date of this instrument.

Dated 10 December 2019

E. D. Lawler
Minister for Environment and Natural Resources

Schedule

Column 1	Column 2
David Charles George	bore drilling
Philip James Howie	primary industry
George Michael Roussos	secondary industry
Joseph Henry Morrison	Aboriginal affairs
Tracy Jayne Ward	public health
Colin John Beard	environmental management
Katherine Anne Winchester	fisheries
Tom Henry Harris	mining

Northern Territory of Australia

Control of Roads Act 1953

Order to Open a Road

I, Leah Marree Clifford, Deputy Chief Executive, as delegate of the Minister for Infrastructure, Planning and Logistics, under section 21 of the *Control of Roads Act 1953*, order that Bertram Road located over Lots 4251, 4252, 15268 and 15273, Town of Palmerston, and undesignated vacant Crown land as shown in the diagram in the Schedule and more particularly described in Survey Plan No. S2019/074 deposited with the Survey-General, be opened.

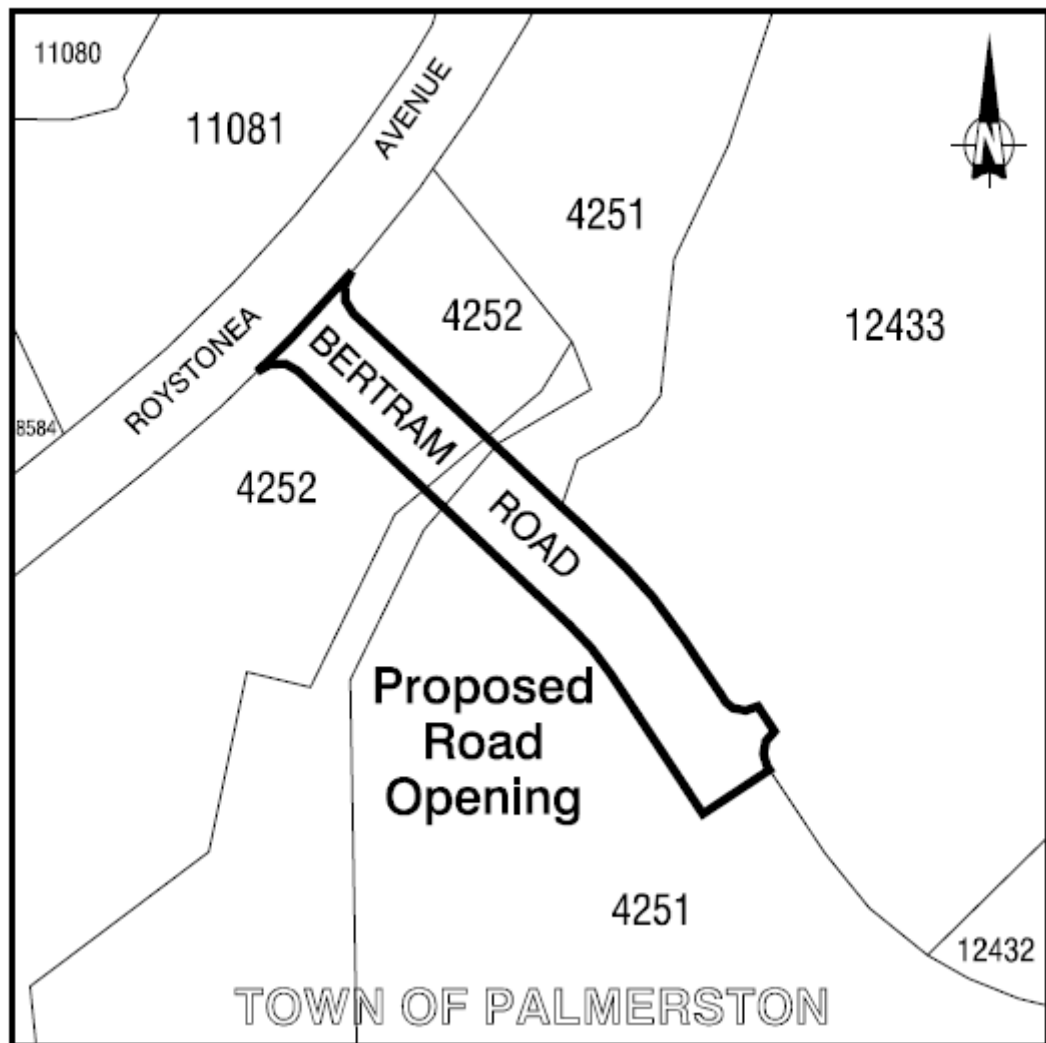
Dated 13 February 2020

L. M. Clifford
Deputy Chief Executive

Notes

1. Survey Plan No S2019/074 may be inspected at the office of the Surveyor-General, Level 1, Energy House, 18-20 Cavenagh Street, Darwin NT.

Schedule



Northern Territory of Australia

Education Act 2015

**Establishment of School Representative Body
Gapuwiyak School**

I, Selena Jane Malijarri Uibo, Minister for Education, under section 103(2) of the *Education Act 2015*, establish a school representative body for Gapuwiyak School.

Dated 18 February 2020

S. J. M. Uibo
Minister for Education

Change of name of registered political party

The Northern Territory Electoral Commission, pursuant to section 157 of the *Electoral Act 2004*, gives notice that the application to change the name of the registered political party Australian Country Party to Federation Party Northern Territory has been granted under Part 9 of the Act.

Iain Loganathan
Electoral Commissioner
19 February 2020

Northern Territory of Australia

Revenue Units Act 2009

New Monetary Value of Revenue Unit

I, Sarah Louise Rummery, acting Commissioner of Territory Revenue, under section 6(1) of the *Revenue Units Act 2009*, give notice that the new value of a revenue unit, to take effect on 1 July 2020, is \$1.24.

Dated 19 February 2020

S. L. Rummery
Acting Commissioner of Territory Revenue

Northern Territory of Australia

Transport of Dangerous Goods by Road and Rail

(National Uniform Legislation) Act 2010

Appointment of Officers

I, Melissa Jane Garde, the Acting Competent Authority:

- (a) under section 23(1) of the *Transport of Dangerous Goods by Road and Rail (National Uniform Legislation) Act 2010* and with reference to section 44(1) of the *Interpretation Act 1978*, terminate all appointments of authorised officers in force immediately before the date of this instrument; and
- (b) under section 23(1) of the *Transport of Dangerous Goods by Road and Rail (National Uniform Legislation) Act 2010*, appoint the people named in the Schedule to be authorised officers and exercise the powers under:
 - a) sections 31, 32, 33, 34, 35, 36, 37, 38, 39, 40, 41, 44, 45, 46, 47, 48, 49, 50, 51, 54, 55, 56, 57, 58, 59, 62, 63, 64, 65, 86, 88, 90, 93, 95, 96 and 99 of the *Transport of Dangerous Goods by Road and Rail (National Uniform Legislation) Act 2010*; and
 - b) regulation 232 of the *Transport of Dangerous Goods by Road and Rail (National Uniform Legislation) Regulations 2011*.

The power to amend a notice pursuant to sections 88 and 96 is restricted to minor amendments:

- (i) for clarification; or
- (ii) to correct errors or references; or
- (iii) to reflect changes of address or other circumstances.

Dated 19 February 2020

M. J. Garde
Acting Work Health Authority

Schedule

Allan Crombie Fischer
Andrew James Lucas
Anthony Paul Clifford
Anthony John Waite
Brian Cleary
Bruce Wayne McKinley
Carolynne Murrell
Cheryl Anne McKenzie
Christos Despotis
Collins Dubere Gipey
Fiona Louise Peters
Fred James Munro
Gillian Hylton
Jasmine Julia Currington
Joseph Peter Pisani
Kenneth John Orwell
Kerry Lee-Anne Barnaart
Maria Rigas
Michael Kenneth Stephens
Rebecca Sue Trimble
Robert Stanley Fereday
Robin Leslie Paget Smith
Police officers of or above the rank of Constable

Northern Territory of Australia

Crown Lands Act 1992

**Notice of Determination of Grant
Lease in Crown Land**

Notice is given, under section 12(6) of the *Crown Lands Act 1992*, that the Minister for Infrastructure, Planning and Logistics determined under section 12(3) of the Act to grant a lease of Crown land, details of which are specified in the Schedule.

Dated 20 February 2020

Sharon Lesley Jones
Director Crown Land Estate
Department of Infrastructure, Planning and Logistics

Schedule

Details of Determination

Description of Crown land the subject of the proposed grant	:	Sections 8 and 158 Hundred of Milne
Person to whom proposed grant is to be made	:	Fandango Pty. Ltd. (ACN 009 610 119) 1/3 share and John Mihailou Holdings Pty Ltd (ACN 127 278 595) 2/3 share
Price	:	Nil
Proposed Development	:	Development of the Land or part of the Land for tourism, recreation, weekender living, rural living, agriculture, aquaculture, horticulture, grazing, small farms or other uses, in accordance with the Northern Territory Planning Scheme and its referenced documents, and as identified more particularly by the Lessee in the Detailed Plans and Development Schedules

Northern Territory of Australia
Crown Lands Act 1992
**Notice of Determination of Grant
Lease in Crown Land**

Notice is given, under section 12(6) of the *Crown Lands Act 1992*, that the Minister for Infrastructure, Planning and Logistics determined under section 12(3) of the Act to grant a lease of Crown land, details of which are specified in the Schedule.

Dated 20 February 2020

Sharon Lesley Jones
Director Crown Land Estate
Department of Infrastructure, Planning and Logistics

Schedule

Details of Determination

Description of Crown land the subject of the proposed grant	:	NT Portion 3191
Person to whom proposed grant is to be made	:	Input Pty. Ltd. (ACN 009 634 708)
Price	:	Nil
Proposed Development	:	Development of the Land or part of the Land for tourism, recreation, weekender living, rural living, agriculture, aquaculture, horticulture, grazing, small farms or other uses, in accordance with the Northern Territory Planning Scheme and its referenced documents, and as identified more particularly by the Lessee in the Detailed Plans and Development Schedules

Northern Territory of Australia

Crown Lands Act 1992

**Notice of Determination of Grant
Lease in Crown Land**

Notice is given, under section 12(6) of the *Crown Lands Act 1992*, that the Minister for Infrastructure, Planning and Logistics determined under section 12(3) of the Act to grant a lease of Crown land, details of which are specified in the Schedule.

Dated 20 February 2020

Sharon Lesley Jones
Director Crown Land Estate
Department of Infrastructure, Planning and Logistics

Schedule

Details of Determination

Description of Crown land the subject of the proposed grant	:	NT Portion 4015
Person to whom proposed grant is to be made	:	Input Pty. Ltd. (ACN 009 634 708)
Price	:	Nil
Proposed Development	:	Development of the Land or part of the Land for tourism, recreation, weekender living and rural living in accordance with the Northern Territory Planning Scheme and its referenced documents, and as identified more particularly by the Lessee in the Detailed Plans and Development Schedules

Northern Territory of Australia

Bushfires Management Act 2016

Revocation and Appointment of Chief Fire Control Officer

I, Eva Dina Lawler, Minister for Environment and Natural Resources:

- (a) under section 16(1) of the *Bushfires Management Act 2016* and with reference to section 44(1) of the *Interpretation Act 1978*, revoke the appointment of Joshua Luke Fischer as chief fire control officer, published in *Gazette* No. S49 dated 4 December 2019; and
- (b) under section 16(1) of the *Bushfires Management Act 2016* appoint Andrew John Piddington Turner to be the chief fire control officer on and from the date published in the *Gazette*.

Dated 19 February 2020

E. D. Lawler
Minister for Environment and Natural Resources

Northern Territory of Australia

Bushfires Management Act 2016

Appointment of Acting Chief Fire Control Officer

I, Eva Dina Lawler, Minister for Environment and Natural Resources, under section 16(1) of the *Bushfires Management Act 2016* and with reference to section 44A of the *Interpretation Act 1978*, appoint Joshua Luke Fischer to act as the chief fire control officer during all periods when:

- (a) one of the following applies:
 - (i) there is a vacancy in the position;
 - (ii) the chief fire control officer is unable to perform the duties of the position; and
- (b) no other person has been appointed to act as the chief fire control officer during the particular period of vacancy or inability.

Dated 19 February 2020

E. D. Lawler
Minister for Environment and Natural Resources

Northern Territory of Australia

Petroleum Act 1984

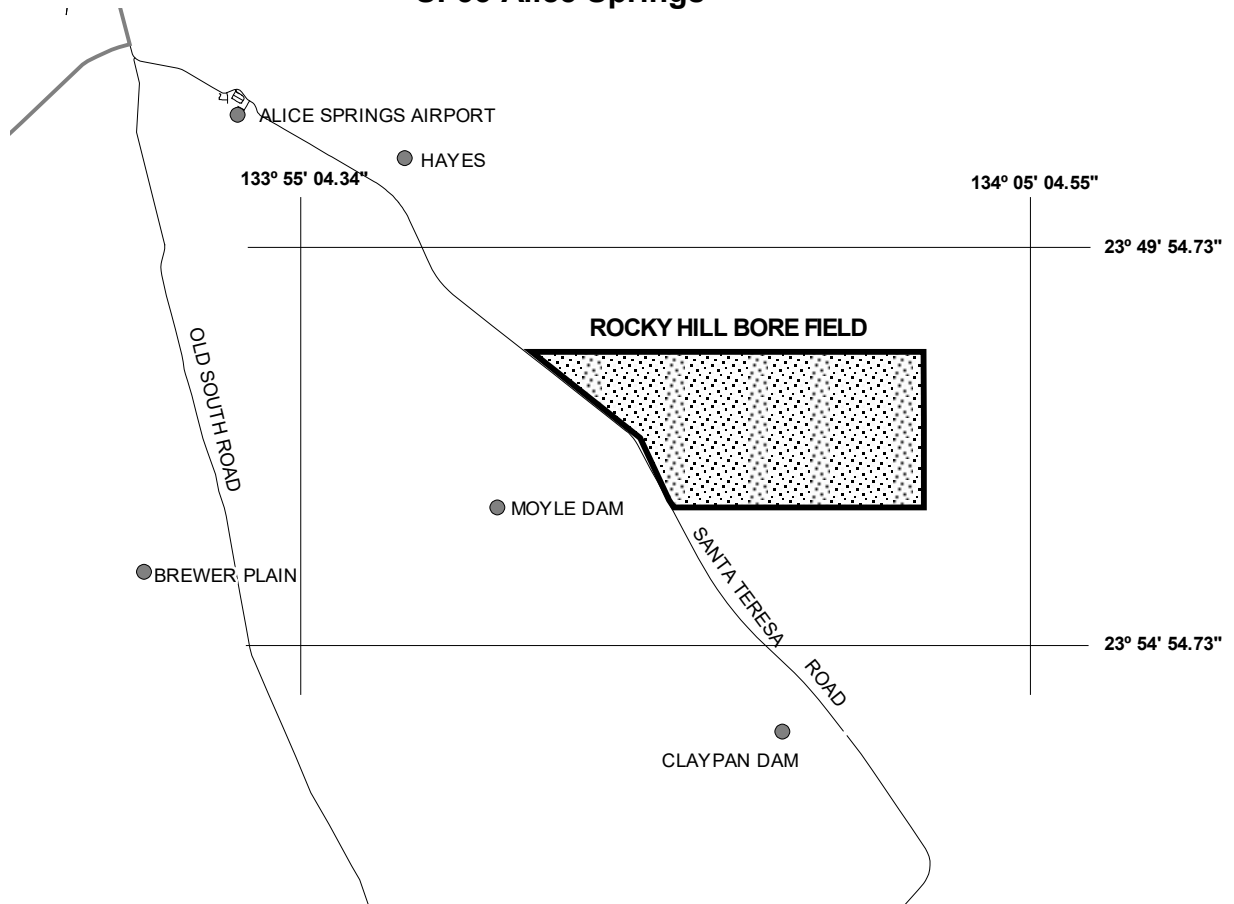
Reservation of Blocks – RB 87

I, Paul Andrew Kirby, Minister for Primary Industry and Resources, under section 9(1) of the *Petroleum Act 1984*, declare that the blocks within the Rocky Hill Bore Field, shown stippled within the thick black lines on the plan in the Schedule, are not to be the subject of a grant of an exploration permit or licence.

Dated 13 February 2020

P. A. Kirby
Minister for Primary Industry and Resources

**Schedule
SF53 Alice Springs**



**RB 87
25.69 Sq Km**

Datum: The displayed grid defining the 5'x 5' blocks is AGD66 and coordinates shown are GDA94

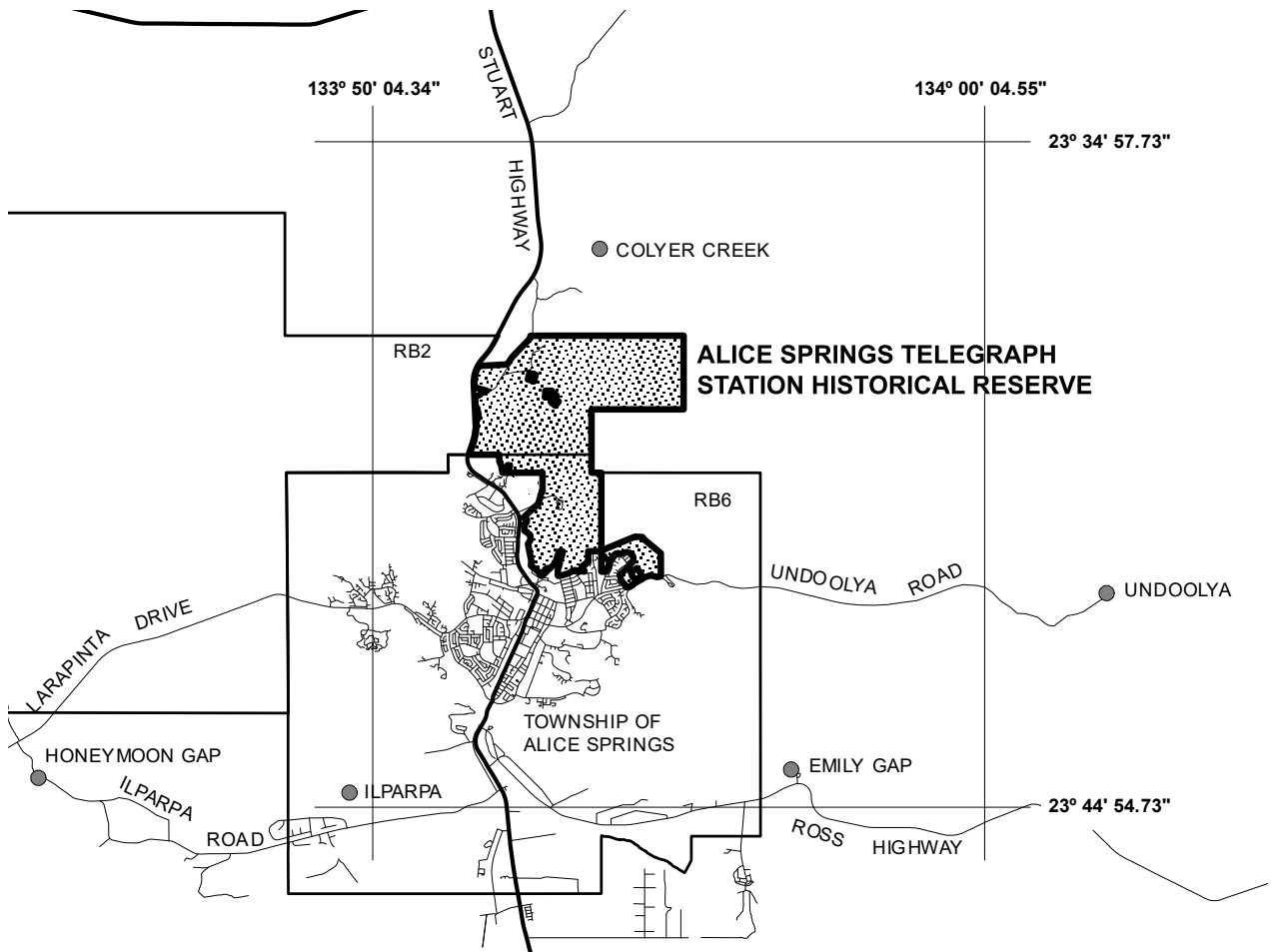
Northern Territory of Australia
Petroleum Act 1984
Reservation of Blocks – RB 168

I, Paul Andrew Kirby, Minister for Primary Industry and Resources, under section 9(1) of the *Petroleum Act 1984*, declare that the blocks within the Alice Springs Telegraph Station Historical Reserve, shown stippled within the thick black lines on the plan in the Schedule, are not to be the subject of a grant of an exploration permit or licence.

Dated 13 February 2020

P. A. Kirby
Minister for Primary Industry and Resources

Schedule
SF53 Alice Springs



RB 168
20.96 Sq Km

Datum: The displayed grid defining the 5'x 5' blocks is AGD66 and coordinates shown are GDA94

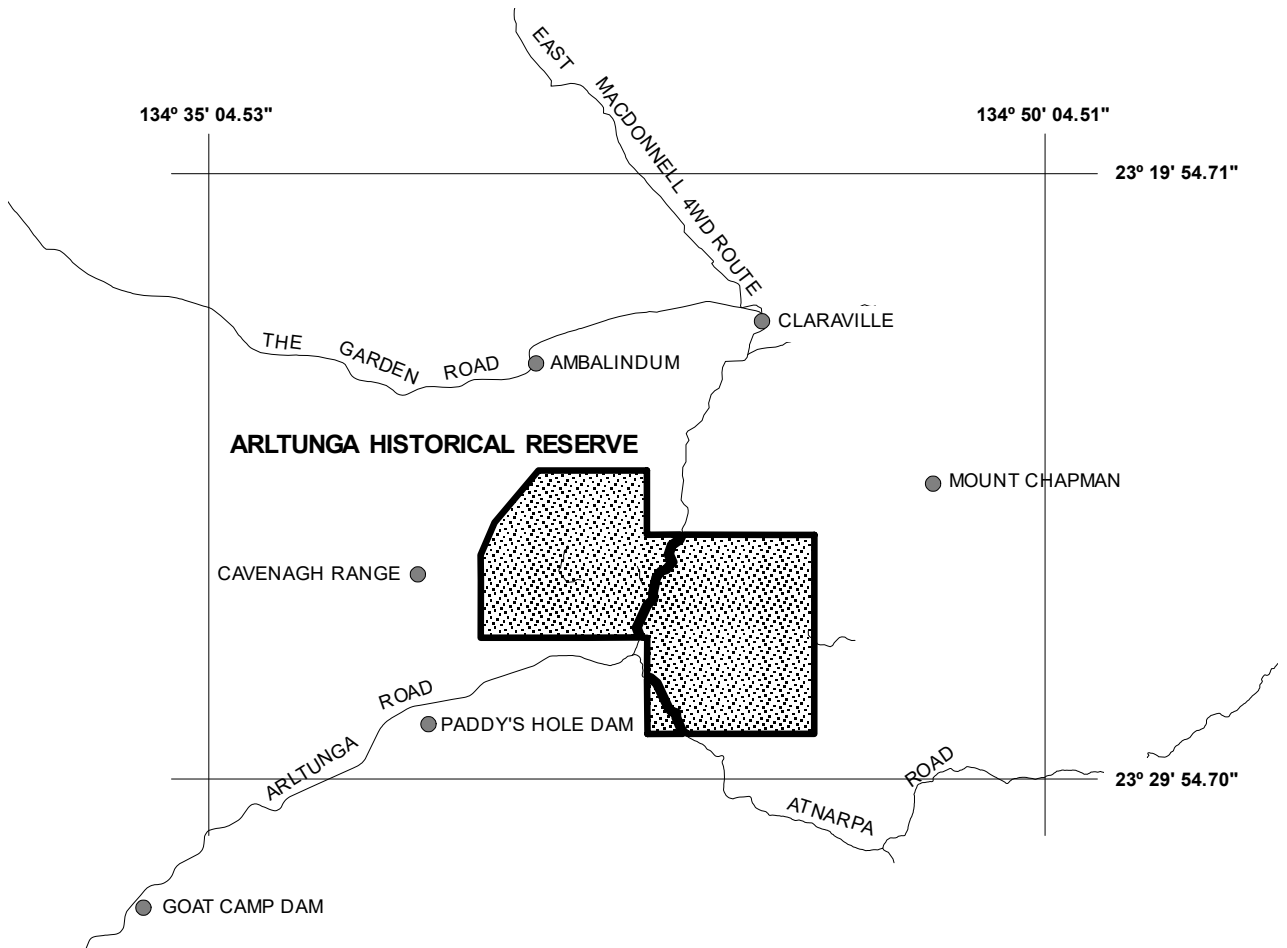
Northern Territory of Australia
Petroleum Act 1984
Reservation of Blocks – RB 169

I, Paul Andrew Kirby, Minister for Primary Industry and Resources, under section 9(1) of the *Petroleum Act 1984*, declare that the blocks within the Arltunga Historical Reserve, shown stippled within the thick black lines on the plan in the Schedule, are not to be the subject of a grant of an exploration permit or licence.

Dated 13 February 2020

P. A. Kirby
Minister for Primary Industry and Resources

Schedule
SF53 Alice Springs



RB 169
54.48 Sq Km

Datum: The displayed grid defining the 5'x 5' blocks is AGD66 and coordinates shown are GDA94

Northern Territory of Australia

Petroleum Act 1984

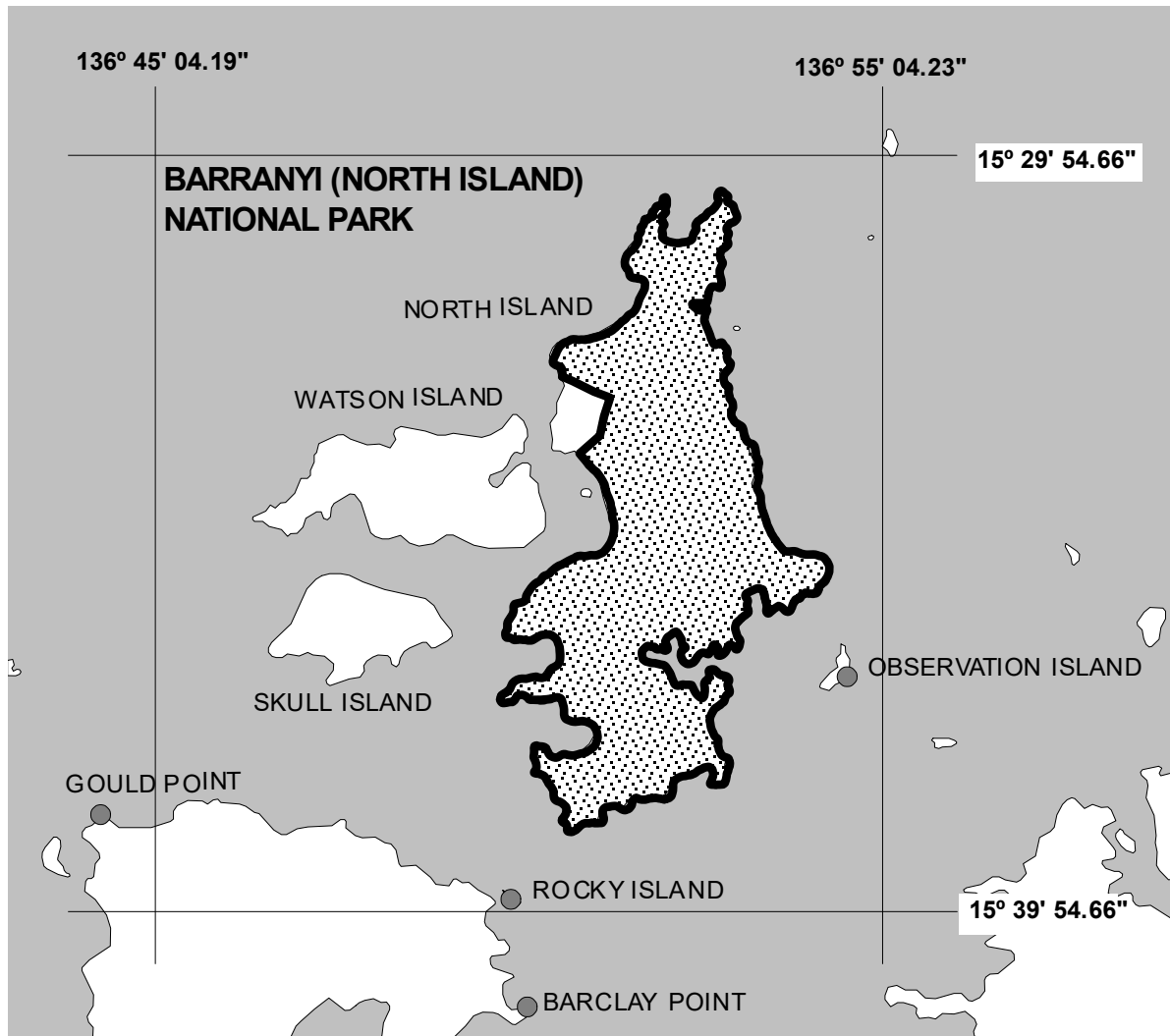
Reservation of Blocks – RB 170

I, Paul Andrew Kirby, Minister for Primary Industry and Resources, under section 9(1) of the *Petroleum Act 1984*, declare that the blocks within the Barranyi (North Island) National Park, shown stippled within the thick black lines on the plan in the Schedule, are not to be the subject of a grant of an exploration permit or licence.

Dated 13 February 2020

P. A. Kirby
Minister for Primary Industry and Resources

**Schedule
SD53 Roper River**



**RB 170
54.00 Sq Km**

Datum: The displayed grid defining the 5'x 5' blocks is AGD66 and coordinates shown are GDA94

Northern Territory of Australia

Petroleum Act 1984


Reservation of Blocks – RB 171

I, Paul Andrew Kirby, Minister for Primary Industry and Resources, under section 9(1) of the *Petroleum Act 1984*, declare that the blocks within the Chamber's Pillar Historical Reserve, shown stippled within the thick black lines on the plan in the Schedule, are not to be the subject of a grant of an exploration permit or licence.

Dated 13 February 2020

P. A. Kirby
Minister for Primary Industry and Resources

**Schedule
SG53 Oonnadatta**



RB 171

3.411 Sq Km

Datum: The displayed grid defining the 5'x 5' blocks is AGD66 and coordinates shown are GDA94

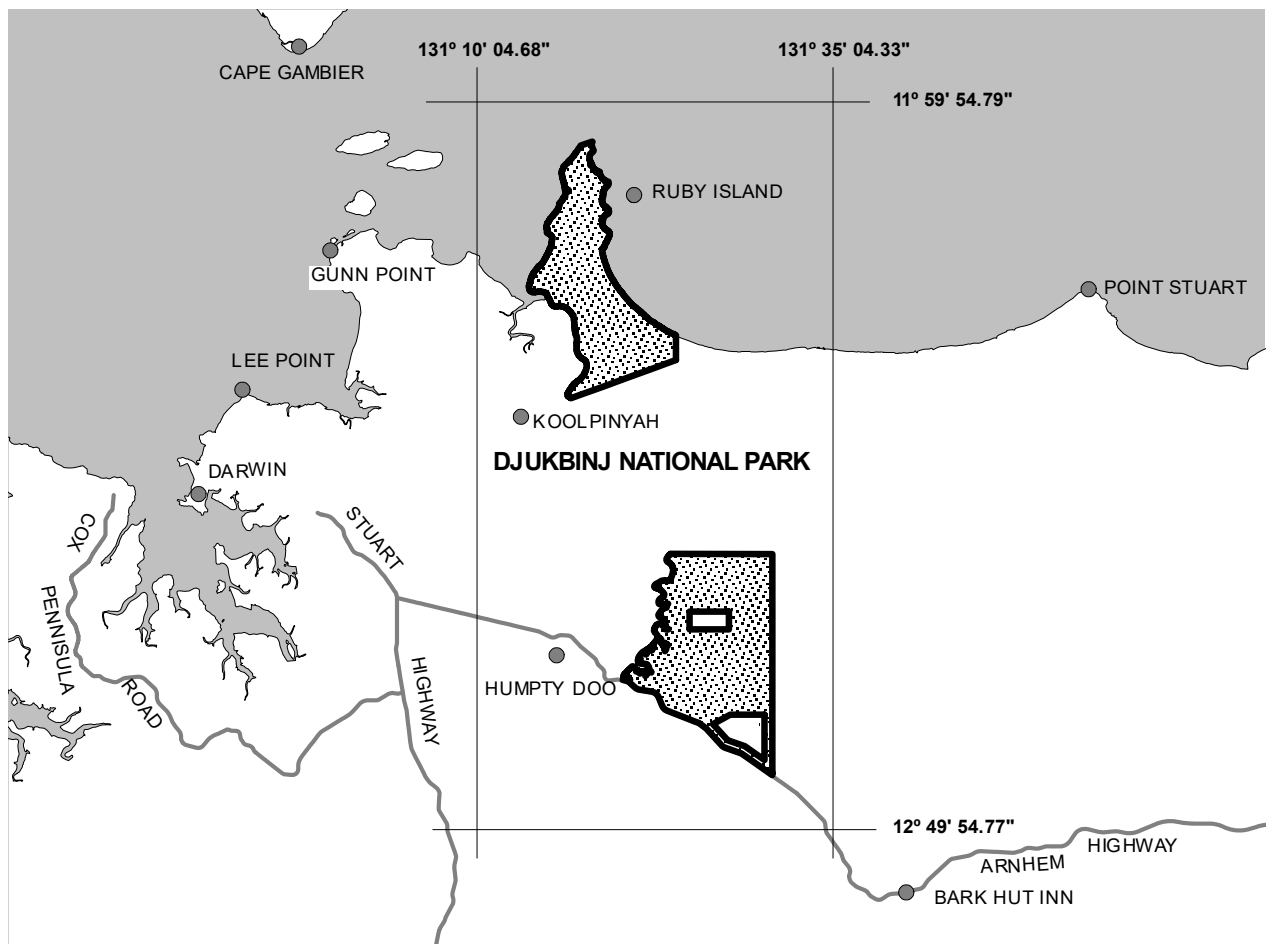
Northern Territory of Australia
Petroleum Act 1984
Reservation of Blocks – RB 172

I, Paul Andrew Kirby, Minister for Primary Industry and Resources, under section 9(1) of the *Petroleum Act 1984*, declare that the blocks within the Djukbinj National Park, shown stippled within the thick black lines on the plan in the Schedule, are not to be the subject of a grant of an exploration permit or licence.

Dated 13 February 2020

P. A. Kirby
Minister for Primary Industry and Resources

Schedule
SD52 Darwin



RB 172
556.6 Sq Km

Datum: The displayed grid defining the 5'x 5' blocks is AGD66 and coordinates shown are GDA94

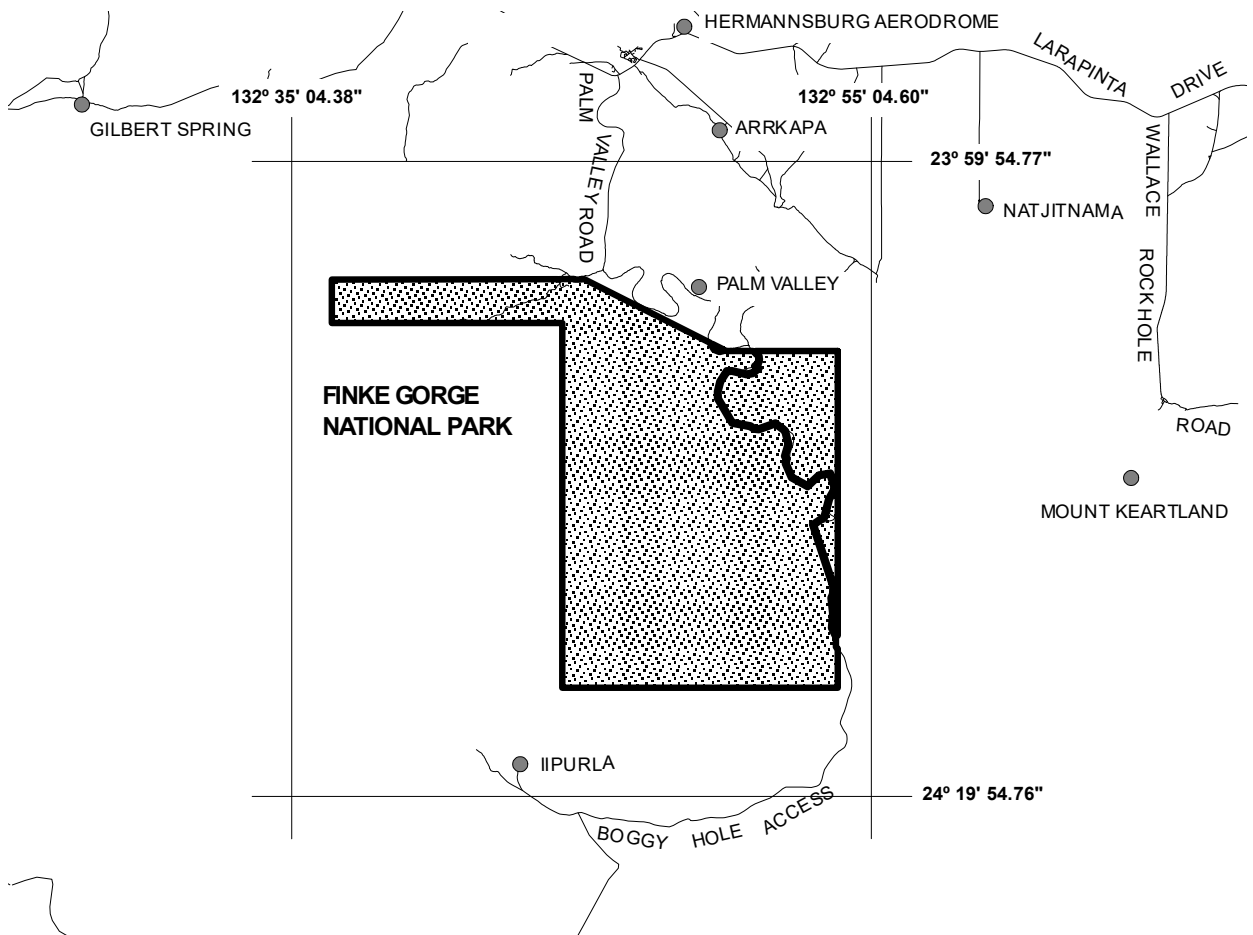
Northern Territory of Australia
Petroleum Act 1984
Reservation of Blocks – RB 173

I, Paul Andrew Kirby, Minister for Primary Industry and Resources, under section 9(1) of the *Petroleum Act 1984*, declare that the blocks within the Finke Gorge National Park, shown stippled within the thick black lines on the plan in the Schedule, are not to be the subject of a grant of an exploration permit or licence.

Dated 13 February 2020

P. A. Kirby
Minister for Primary Industry and Resources

Schedule
SG53 Oonnadatta



RB 173
370.4 Sq Km

Datum: The displayed grid defining the 5'x 5' blocks is AGD66 and coordinates shown are GDA94

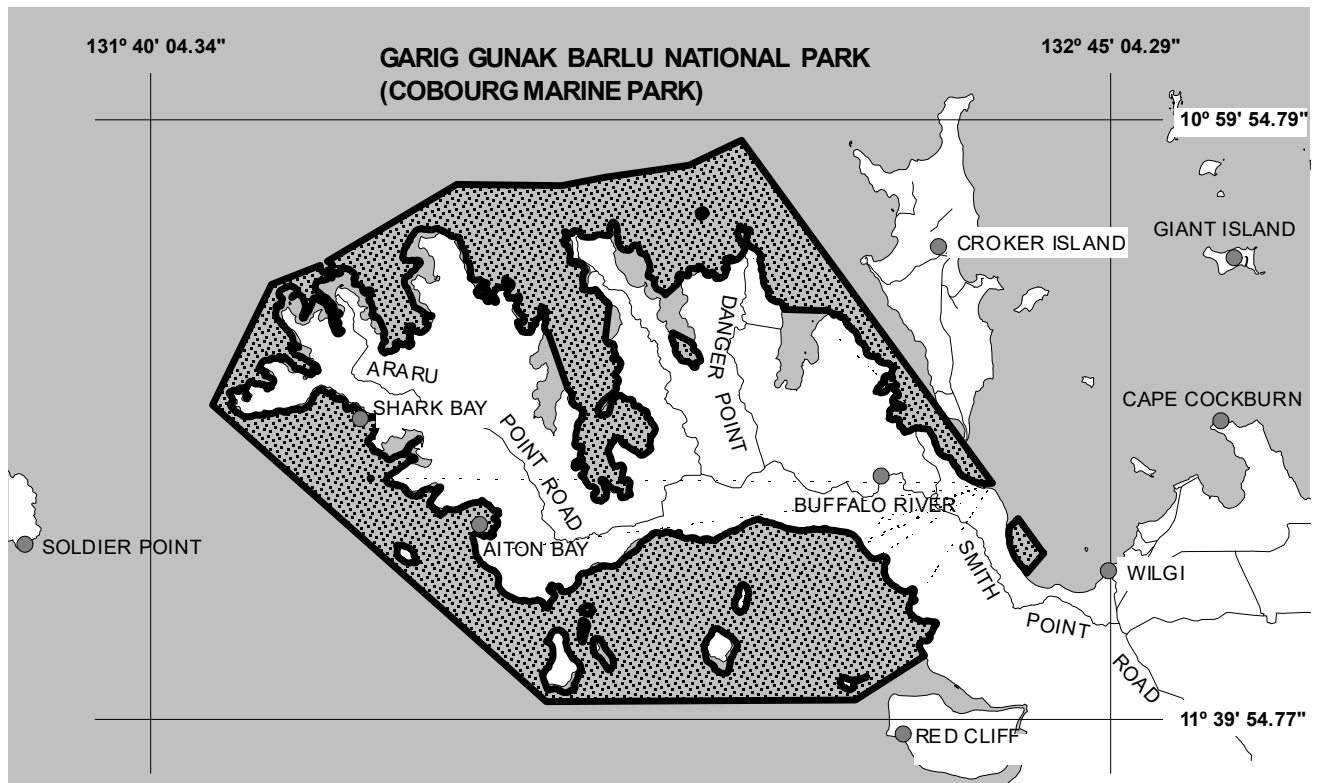
Northern Territory of Australia
Petroleum Act 1984
Reservation of Blocks – RB 174

I, Paul Andrew Kirby, Minister for Primary Industry and Resources, under section 9(1) of the *Petroleum Act 1984*, declare that the blocks within the Garig Gunak Barlu National Park (Cobourg Marine Park), shown stippled within the thick black lines on the plan in the Schedule, are not to be the subject of a grant of an exploration permit or licence.

Dated 13 February 2020

P. A. Kirby
Minister for Primary Industry and Resources

Schedule
SC52 Melville Island & SC53 Cape Wessel



RB 174

2 243 Sq Km

Datum: The displayed grid defining the 5'x 5' blocks is AGD66 and coordinates shown are GDA94

Northern Territory of Australia

Petroleum Act 1984

Reservation of Blocks – RB 175

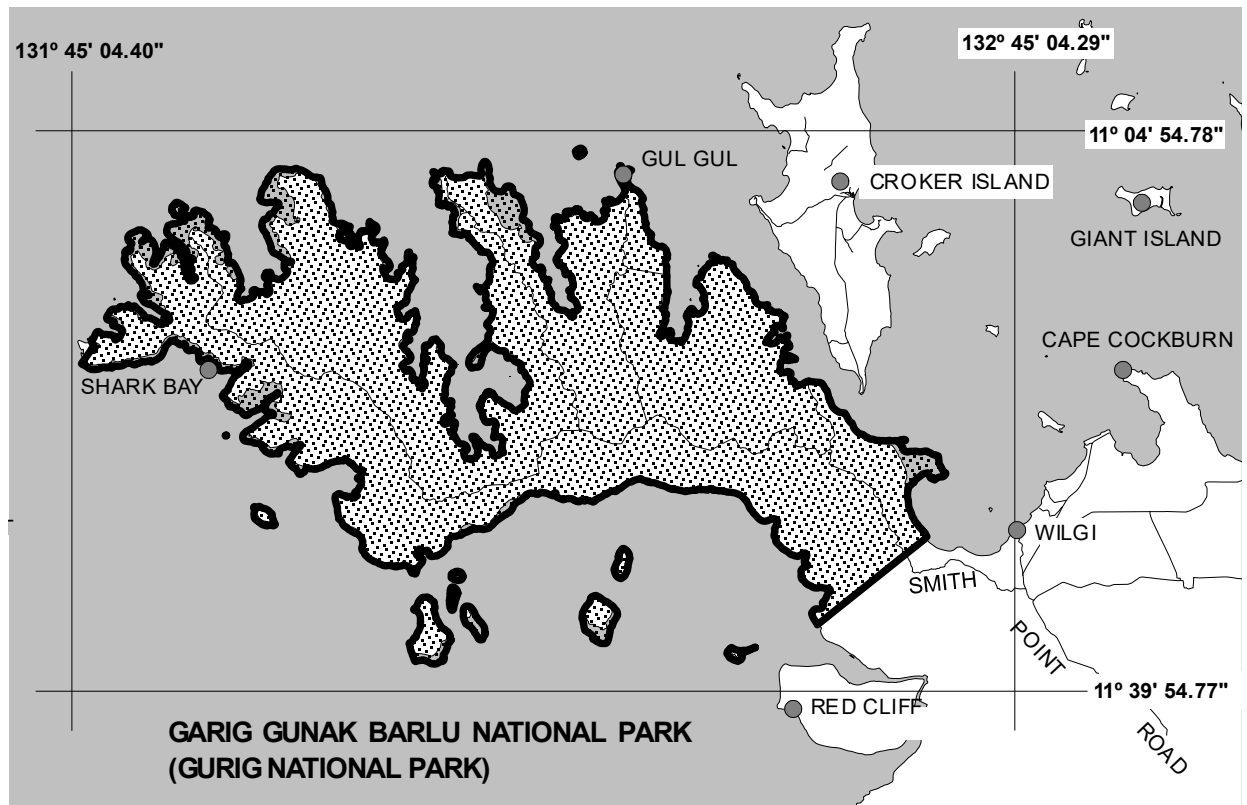
I, Paul Andrew Kirby, Minister for Primary Industry and Resources, under section 9(1) of the *Petroleum Act 1984*, declare that the blocks within the Garig Gunak Barlu National Park (Gurig National Park), shown stippled within the thick black lines on the plan in the Schedule, are not to be the subject of a grant of an exploration permit or licence.

Dated 13 February 2020

P. A. Kirby

Minister for Primary Industry and Resources

**Schedule
SC52 Melville Island & SC53 Cape Wessel**



**RB 175
2 269 Sq Km**

Datum: The displayed grid defining the 5'x 5' blocks is AGD66 and coordinates shown are GDA94

Northern Territory of Australia

Petroleum Act 1984

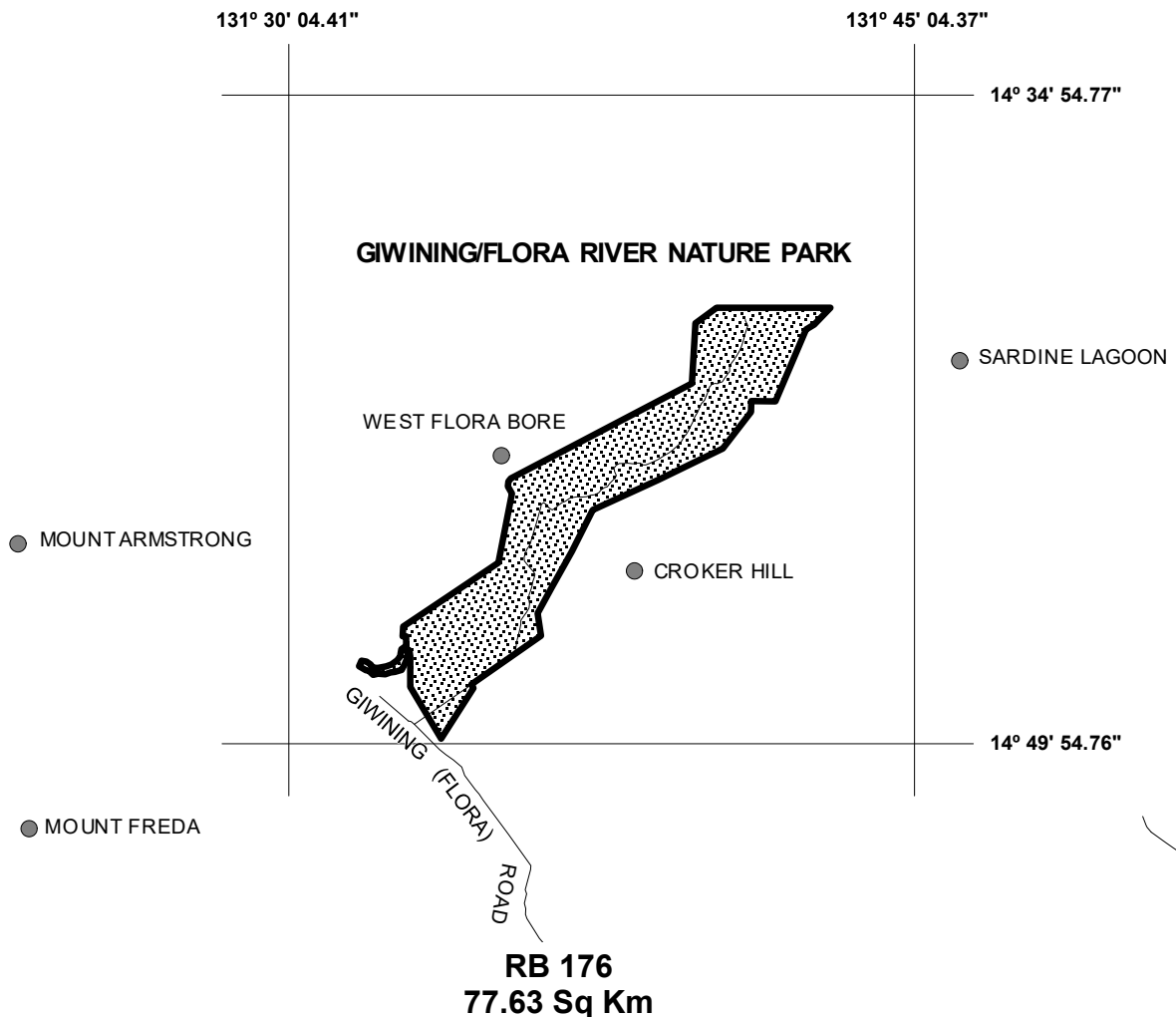
Reservation of Blocks – RB 176

I, Paul Andrew Kirby, Minister for Primary Industry and Resources, under section 9(1) of the *Petroleum Act 1984*, declare that the blocks within the Giwining / Flora River National Park, shown stippled within the thick black lines on the plan in the Schedule, are not to be the subject of a grant of an exploration permit or licence.

Dated 13 February 2020

P. A. Kirby
Minister for Primary Industry and Resources

**Schedule
SD52 Darwin**



Datum: The displayed grid defining the 5x 5' blocks is AGD66 and coordinates shown are GDA94

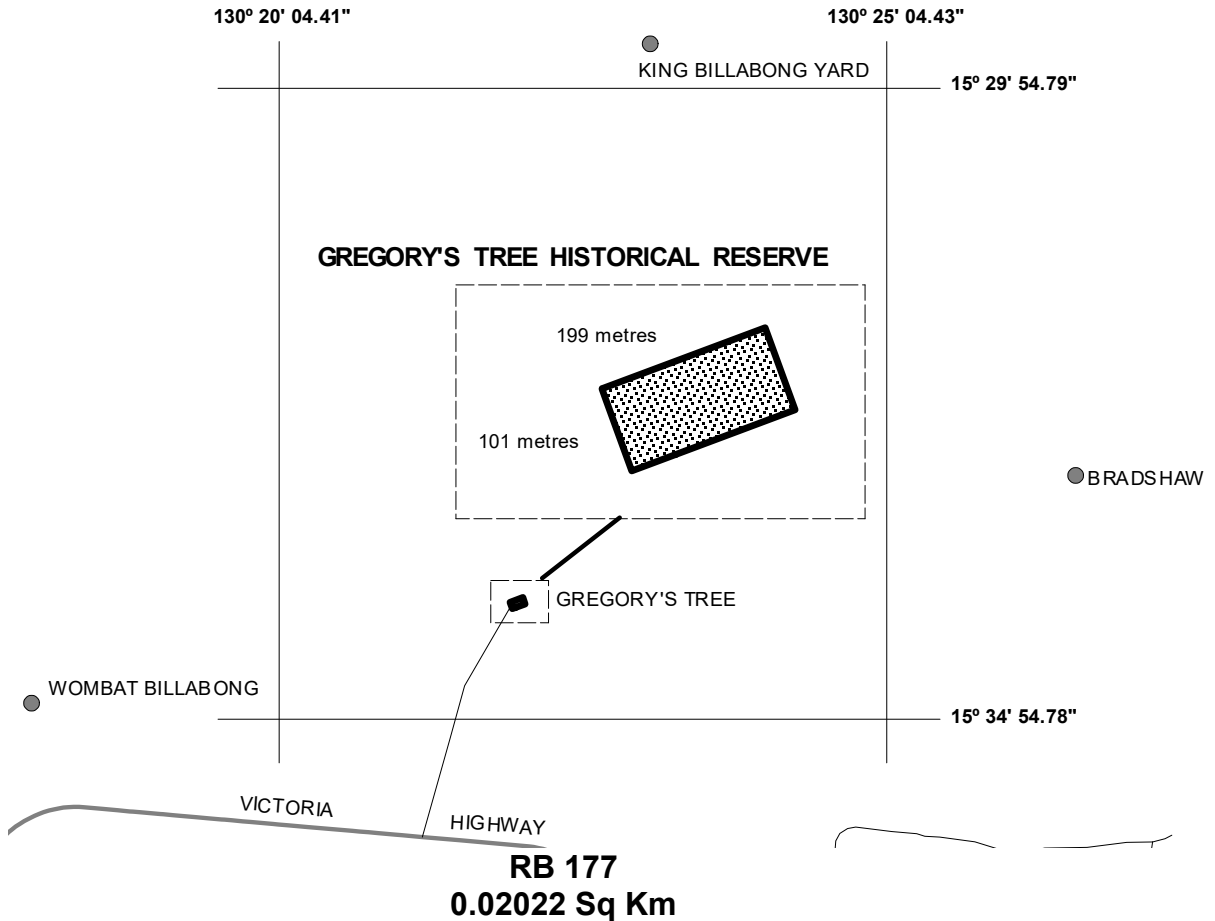
Northern Territory of Australia
Petroleum Act 1984
Reservation of Blocks – RB 177

I, Paul Andrew Kirby, Minister for Primary Industry and Resources, under section 9(1) of the *Petroleum Act 1984*, declare that the blocks within the Gregory's Tree Historical Reserve, shown stippled within the thick black lines on the plan in the Schedule, are not to be the subject of a grant of an exploration permit or licence.

Dated 13 February 2020

P. A. Kirby
Minister for Primary Industry and Resources

Schedule
SD52 Darwin



Datum: The displayed grid defining the 5' x 5' blocks is AGD66 and coordinates shown are GDA94

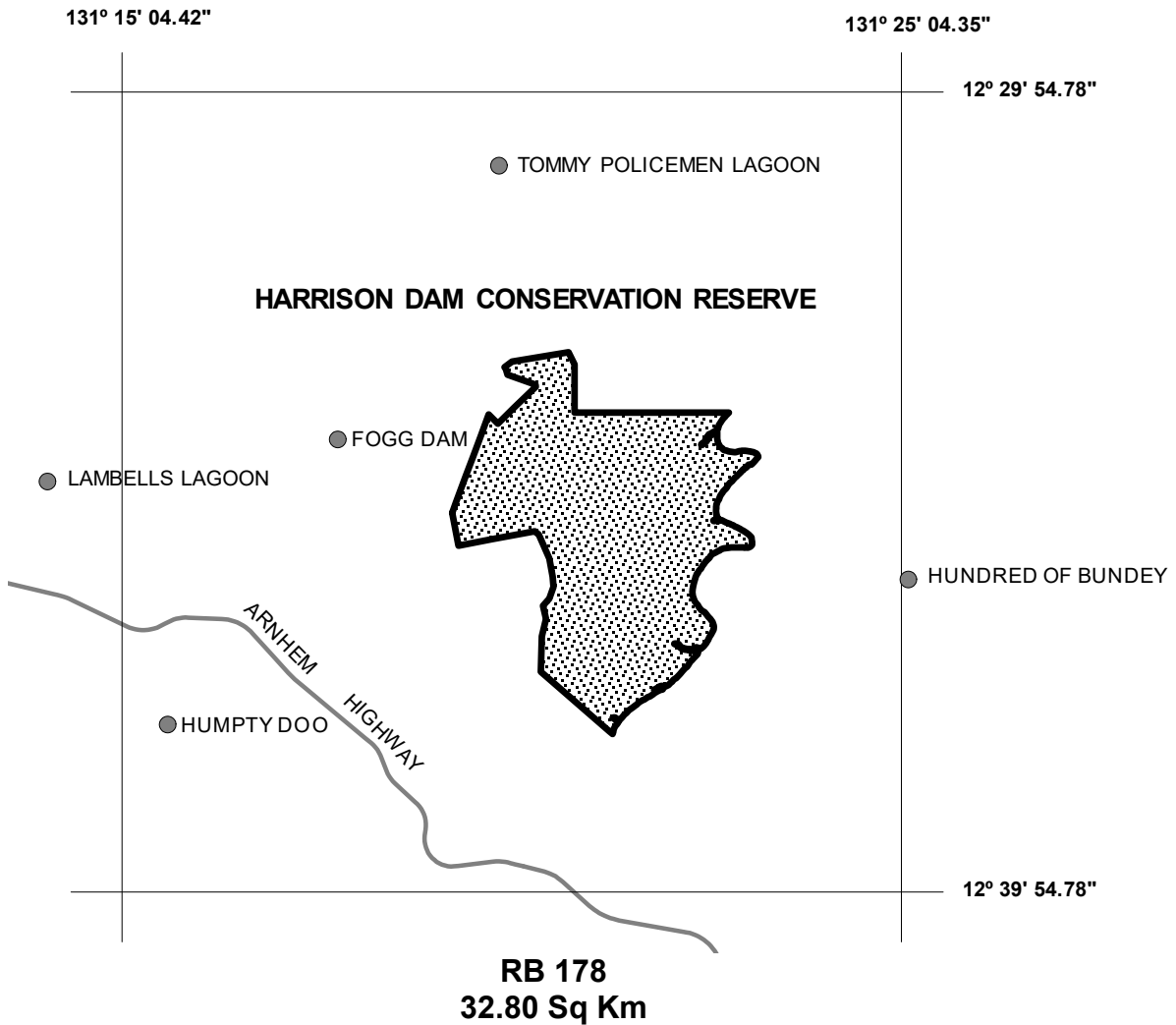
Northern Territory of Australia
Petroleum Act 1984
Reservation of Blocks – RB 178

I, Paul Andrew Kirby, Minister for Primary Industry and Resources, under section 9(1) of the *Petroleum Act 1984*, declare that the blocks within the Harrison Dam Conservation Reserve, shown stippled within the thick black lines on the plan in the Schedule, are not to be the subject of a grant of an exploration permit or licence.

Dated 13 February 2020

P. A. Kirby
Minister for Primary Industry and Resources

Schedule
SD52 Darwin



Datum: The displayed grid defining the 5'x 5' blocks is AGD66 and coordinates shown are GDA94

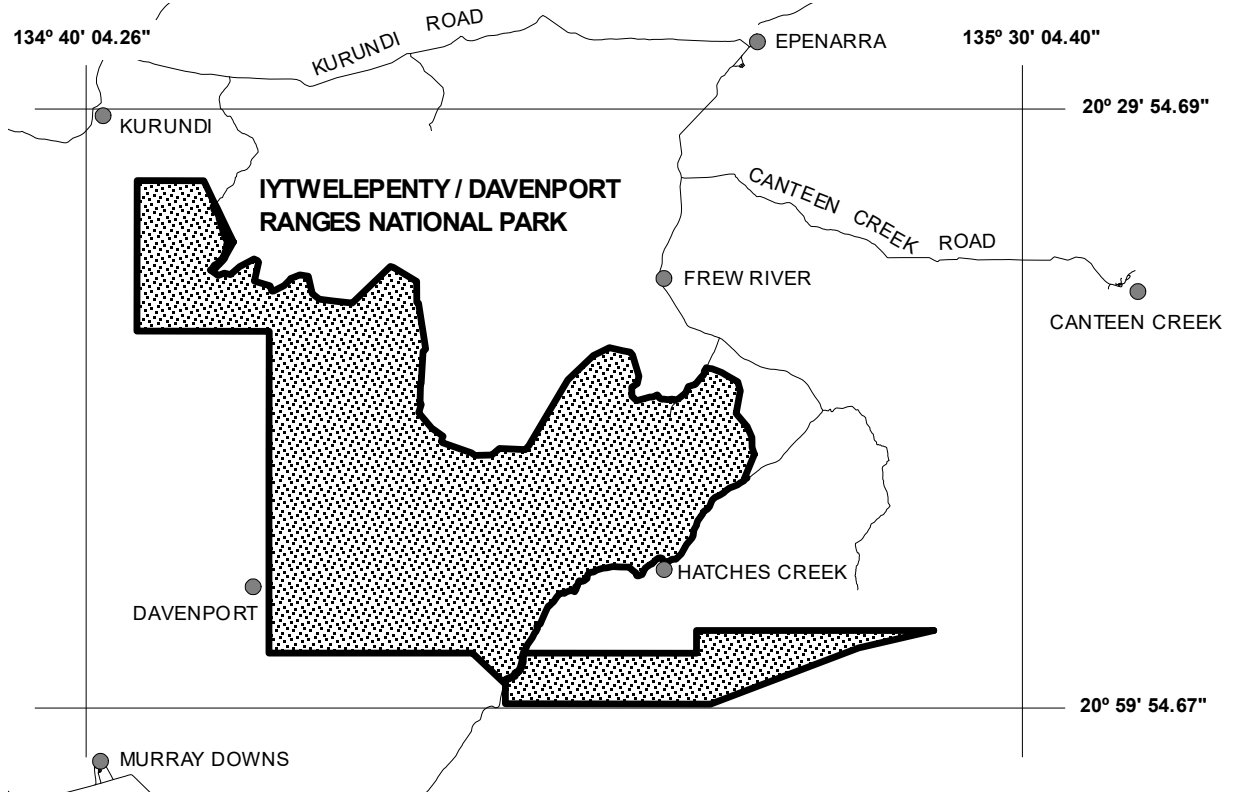
Northern Territory of Australia
Petroleum Act 1984
Reservation of Blocks – RB 179

I, Paul Andrew Kirby, Minister for Primary Industry and Resources, under section 9(1) of the *Petroleum Act 1984*, declare that the blocks within the Iytwelepenty / Davenport Ranges National Park, shown stippled within the thick black lines on the plan in the Schedule, are not to be the subject of a grant of an exploration permit or licence.

Dated 13 February 2020

P. A. Kirby
Minister for Primary Industry and Resources

Schedule
SF53 Alice Springs



RB 179
1 282 Sq Km

Datum: The displayed grid defining the 5'x 5' blocks is AGD66 and coordinates shown are GDA94

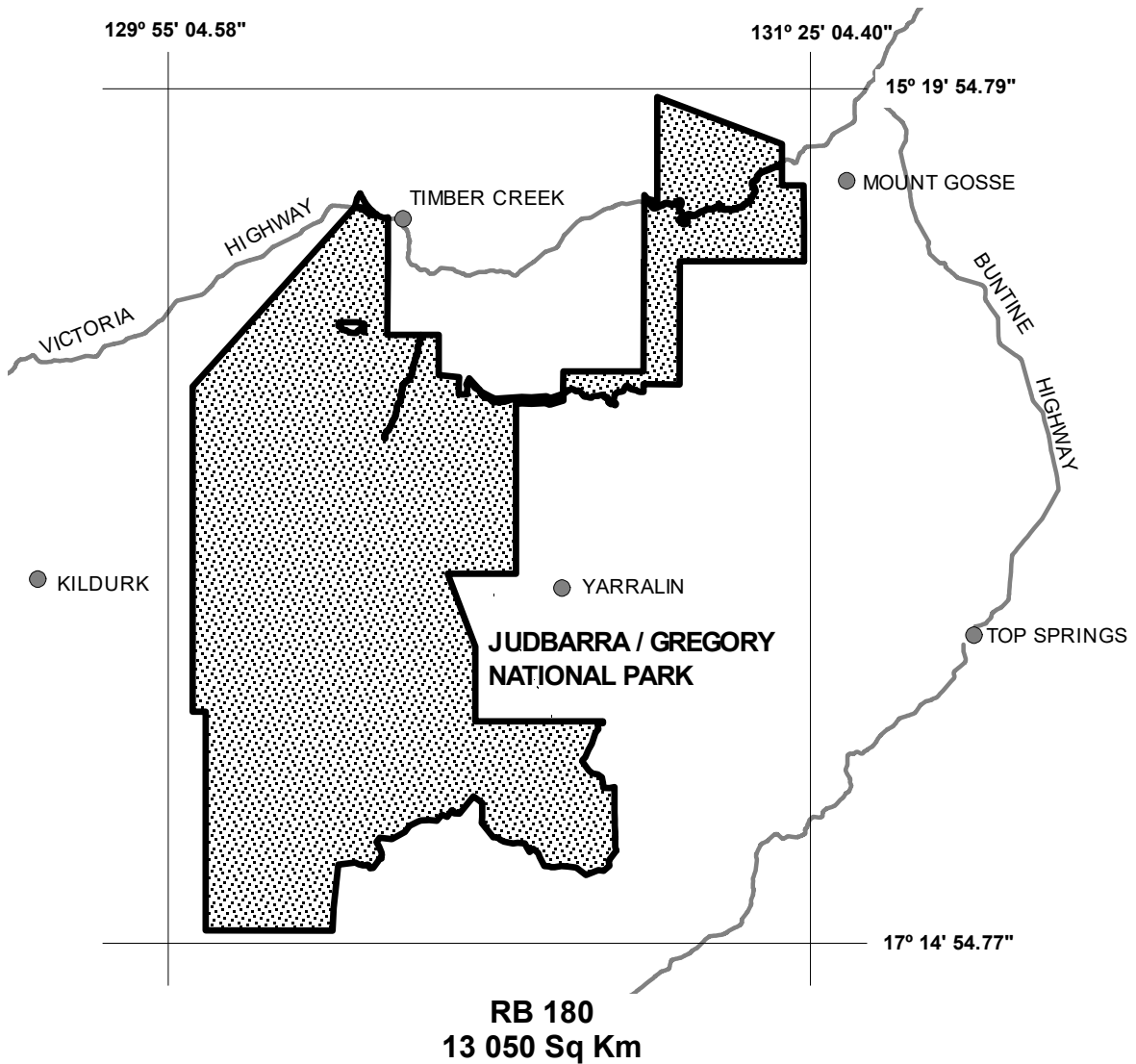
Northern Territory of Australia
Petroleum Act 1984
Reservation of Blocks – RB 180

I, Paul Andrew Kirby, Minister for Primary Industry and Resources, under section 9(1) of the *Petroleum Act 1984*, declare that the blocks within the Judbarra / Gregory National Park, shown stippled within the thick black lines on the plan in the Schedule, are not to be the subject of a grant of an exploration permit or licence.

Dated 13 February 2020

P. A. Kirby
Minister for Primary Industry and Resources

Schedule
SD52 Darwin & SE52 Halls Creek



Datum: The displayed grid defining the 5'x 5' blocks is AGD66 and coordinates shown are GDA94

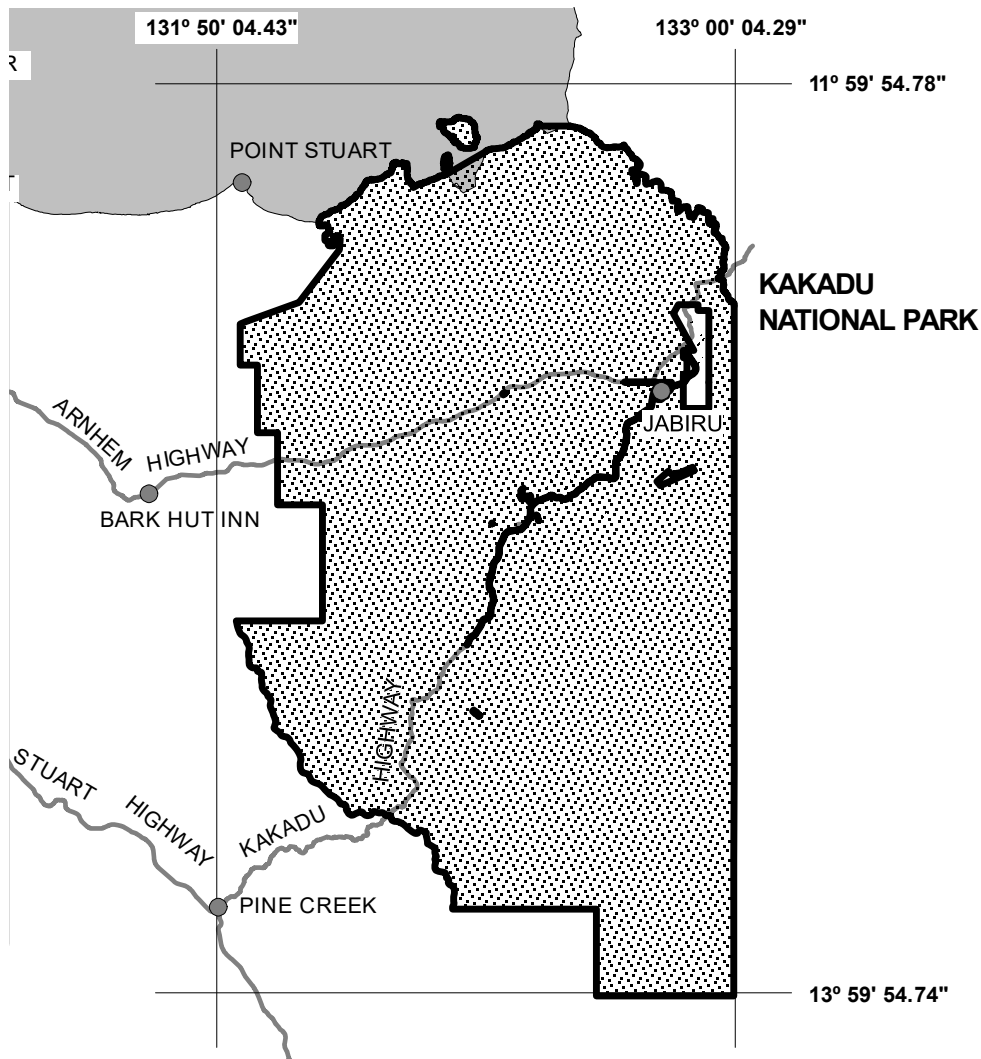
Northern Territory of Australia
Petroleum Act 1984
Reservation of Blocks – RB 181

I, Paul Andrew Kirby, Minister for Primary Industry and Resources, under section 9(1) of the *Petroleum Act 1984*, declare that the blocks within the Kakadu National Park, shown stippled within the thick black lines on the plan in the Schedule, are not to be the subject of a grant of an exploration permit or licence.

Dated 13 February 2020

P. A. Kirby
Minister for Primary Industry and Resources

Schedule
SD52 Darwin & SD53 Roper River



RB 181
19 160 Sq Km

Datum: The displayed grid defining the 5'x 5' blocks is AGD66 and coordinates shown are GDA94

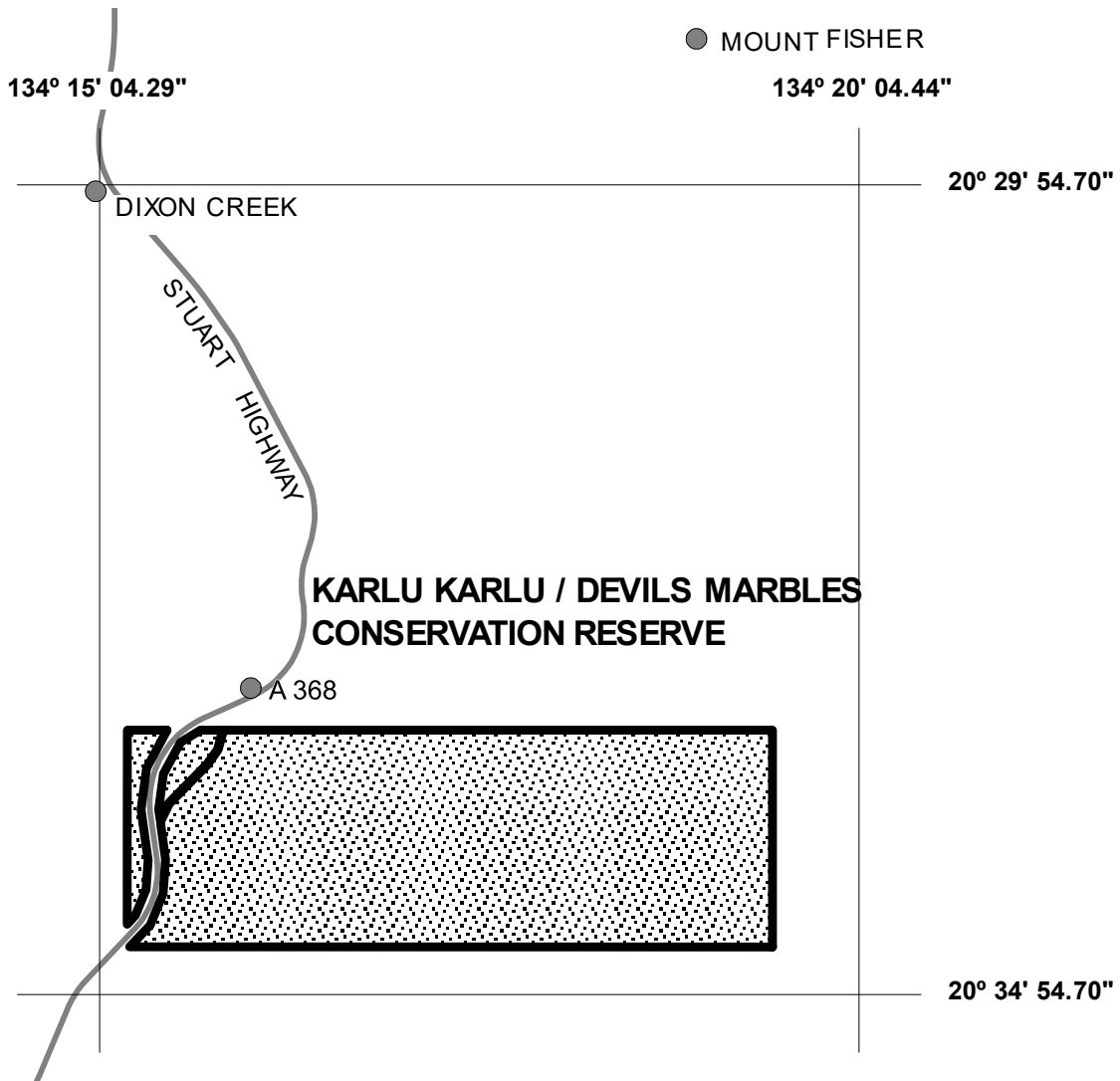
Northern Territory of Australia
Petroleum Act 1984
Reservation of Blocks – RB 182

I, Paul Andrew Kirby, Minister for Primary Industry and Resources, under section 9(1) of the *Petroleum Act 1984*, declare that the blocks within the Karlu Karlu / Devils Marbles Conservation Reserve, shown stippled within the thick black lines on the plan in the Schedule, are not to be the subject of a grant of an exploration permit or licence.

Dated 13 February 2020

P. A. Kirby
Minister for Primary Industry and Resources

Schedule
SF53 Alice Springs



RB 182
17.81 Sq Km

Datum: The displayed grid defining the 5'x 5' blocks is AGD66 and coordinates shown are GDA94

Northern Territory of Australia

Petroleum Act 1984

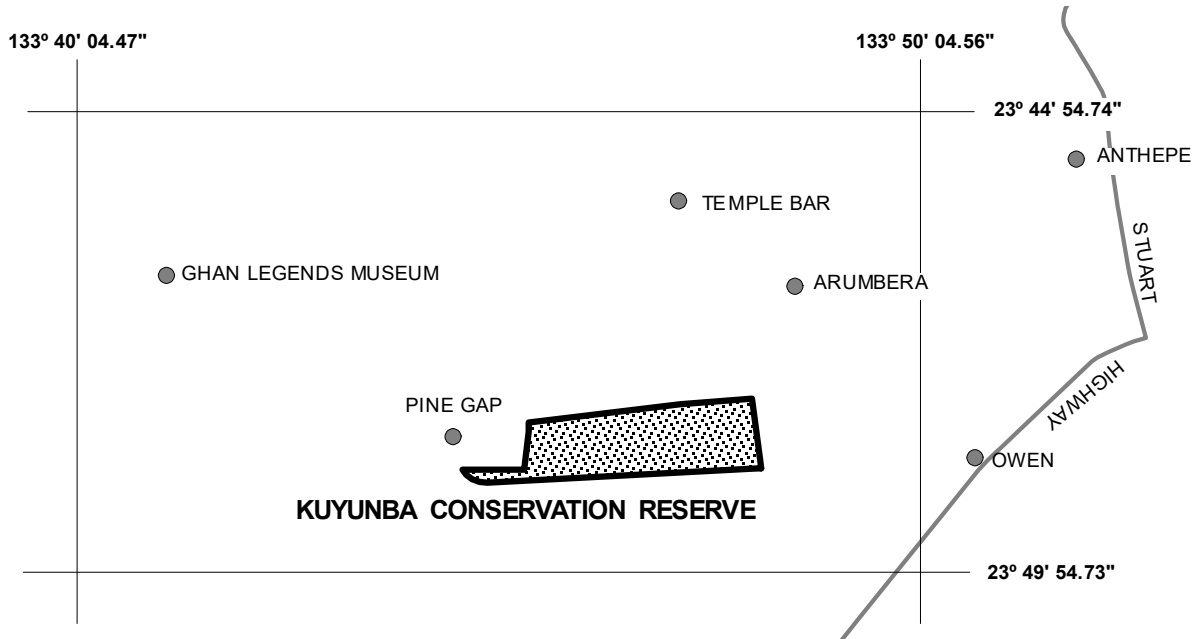
Reservation of Blocks – RB 183

I, Paul Andrew Kirby, Minister for Primary Industry and Resources, under section 9(1) of the *Petroleum Act 1984*, declare that the blocks within the Kuyunba Conservation Reserve, shown stippled within the thick black lines on the plan in the Schedule, are not to be the subject of a grant of an exploration permit or licence.

Dated 13 February 2020

P. A. Kirby
Minister for Primary Industry and Resources

**Schedule
SF53 Alice Springs**



**RB 183
6.30 Sq Km**

Datum: The displayed grid defining the 5'x 5' blocks is AGD66 and coordinates shown are GDA94

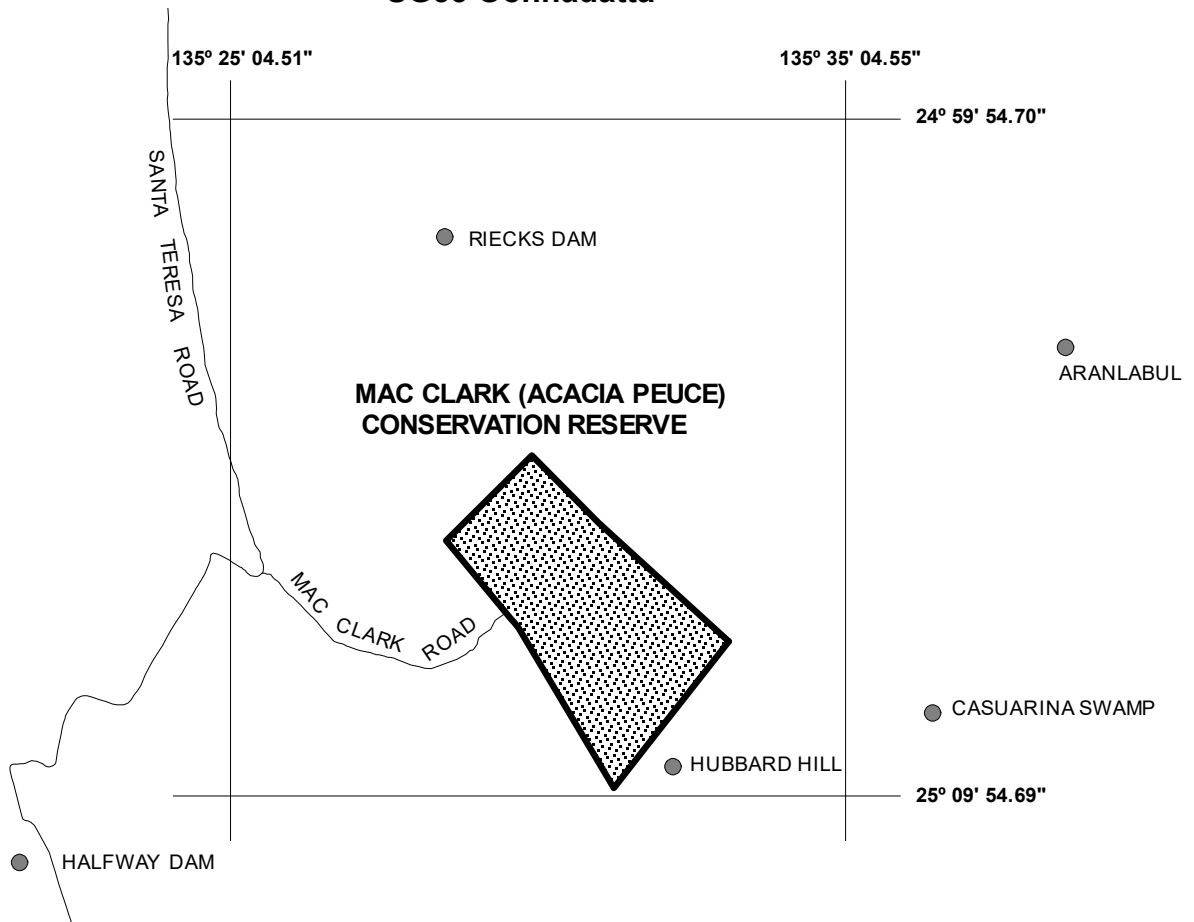
Northern Territory of Australia
Petroleum Act 1984
Reservation of Blocks – RB 184

I, Paul Andrew Kirby, Minister for Primary Industry and Resources, under section 9(1) of the *Petroleum Act 1984*, declare that the blocks within the Mac Clark (Acacia Peuce) Conservation Reserve, shown stippled within the thick black lines on the plan in the Schedule, are not to be the subject of a grant of an exploration permit or licence.

Dated 13 February 2020

P. A. Kirby
Minister for Primary Industry and Resources

Schedule
SG53 Oonnadatta



RB 184
30.49 Sq Km

Datum: The displayed grid defining the 5'x 5' blocks is AGD66 and coordinates shown are GDA94

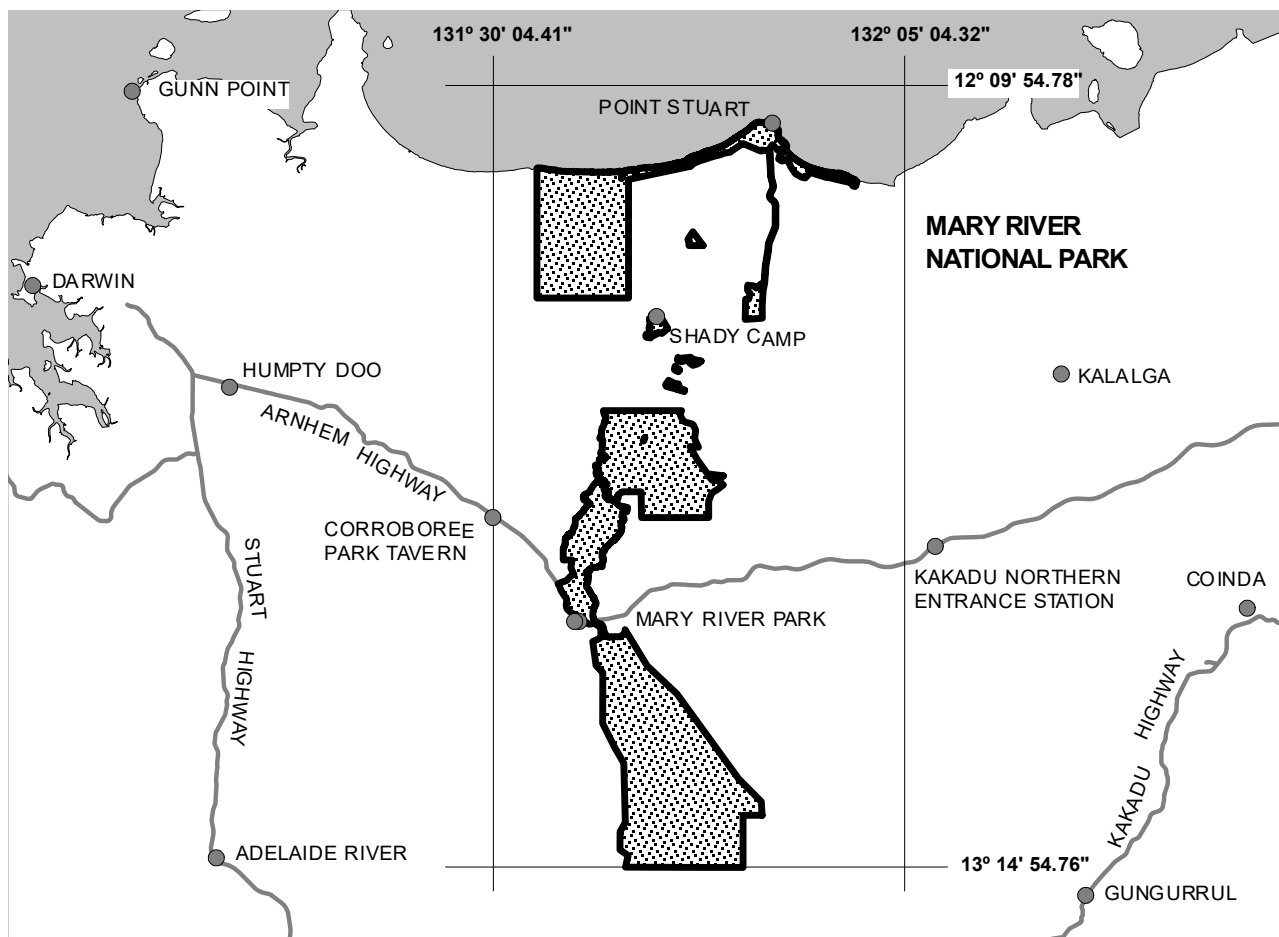
Northern Territory of Australia
Petroleum Act 1984
Reservation of Blocks – RB 185

I, Paul Andrew Kirby, Minister for Primary Industry and Resources, under section 9(1) of the *Petroleum Act 1984*, declare that the blocks within the Mary River National Park, shown stippled within the thick black lines on the plan in the Schedule, are not to be the subject of a grant of an exploration permit or licence.

Dated 13 February 2020

P. A. Kirby
Minister for Primary Industry and Resources

Schedule
SD52 Darwin



RB 185
1 220 Sq Km

Datum: The displayed grid defining the 5x 5' blocks is AGD66 and coordinates shown are GDA94

Northern Territory of Australia

Petroleum Act 1984

Reservation of Blocks – RB 186

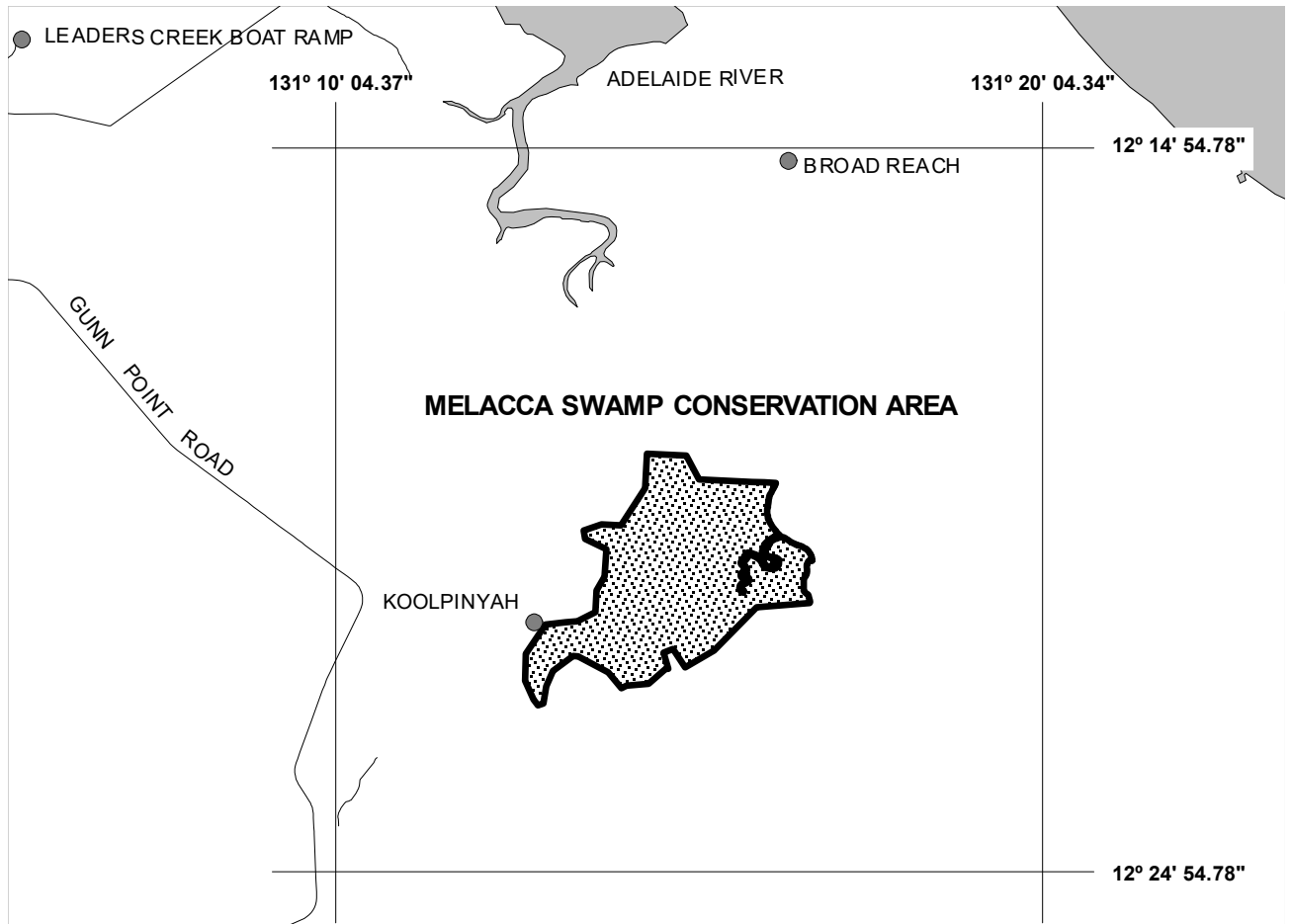
I, Paul Andrew Kirby, Minister for Primary Industry and Resources, under section 9(1) of the *Petroleum Act 1984*, declare that the blocks within the Melacca Swamp Conservation Area, shown stippled within the thick black lines on the plan in the Schedule, are not to be the subject of a grant of an exploration permit or licence.

Dated 13 February 2020

P. A. Kirby

Minister for Primary Industry and Resources

**Schedule
SD52 Darwin**



**RB 186
22.96 Sq Km**

Datum: The displayed grid defining the 5'x 5' blocks is AGD66 and coordinates shown are GDA94

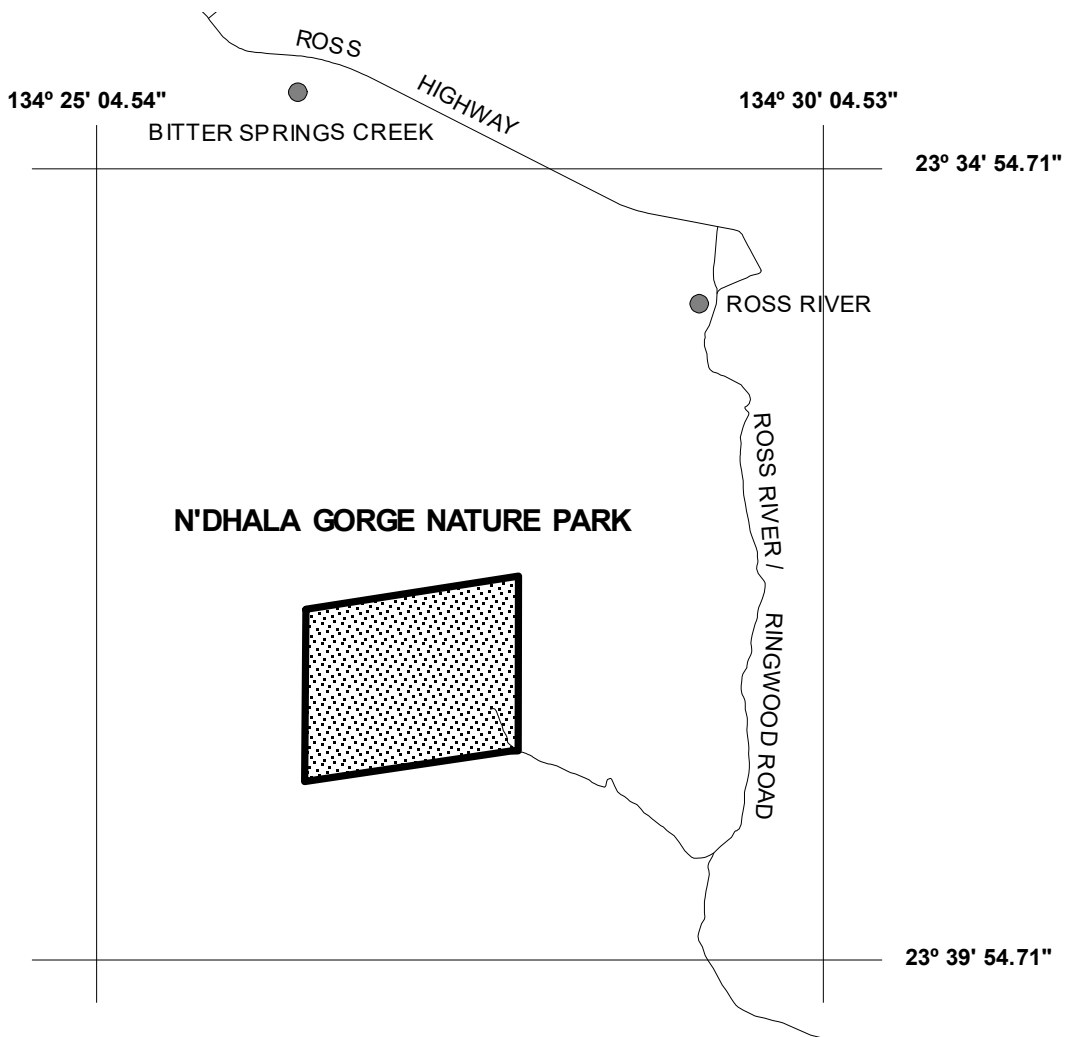
Northern Territory of Australia
Petroleum Act 1984
Reservation of Blocks – RB 187

I, Paul Andrew Kirby, Minister for Primary Industry and Resources, under section 9(1) of the *Petroleum Act 1984*, declare that the blocks within the N'Dhala Gorge Nature Park, shown stippled within the thick black lines on the plan in the Schedule, are not to be the subject of a grant of an exploration permit or licence.

Dated 13 February 2020

P. A. Kirby
Minister for Primary Industry and Resources

Schedule
SF53 Alice Springs



RB 187
5.05 Sq Km

Datum: The displayed grid defining the 5'x 5' blocks is AGD66 and coordinates shown are GDA94

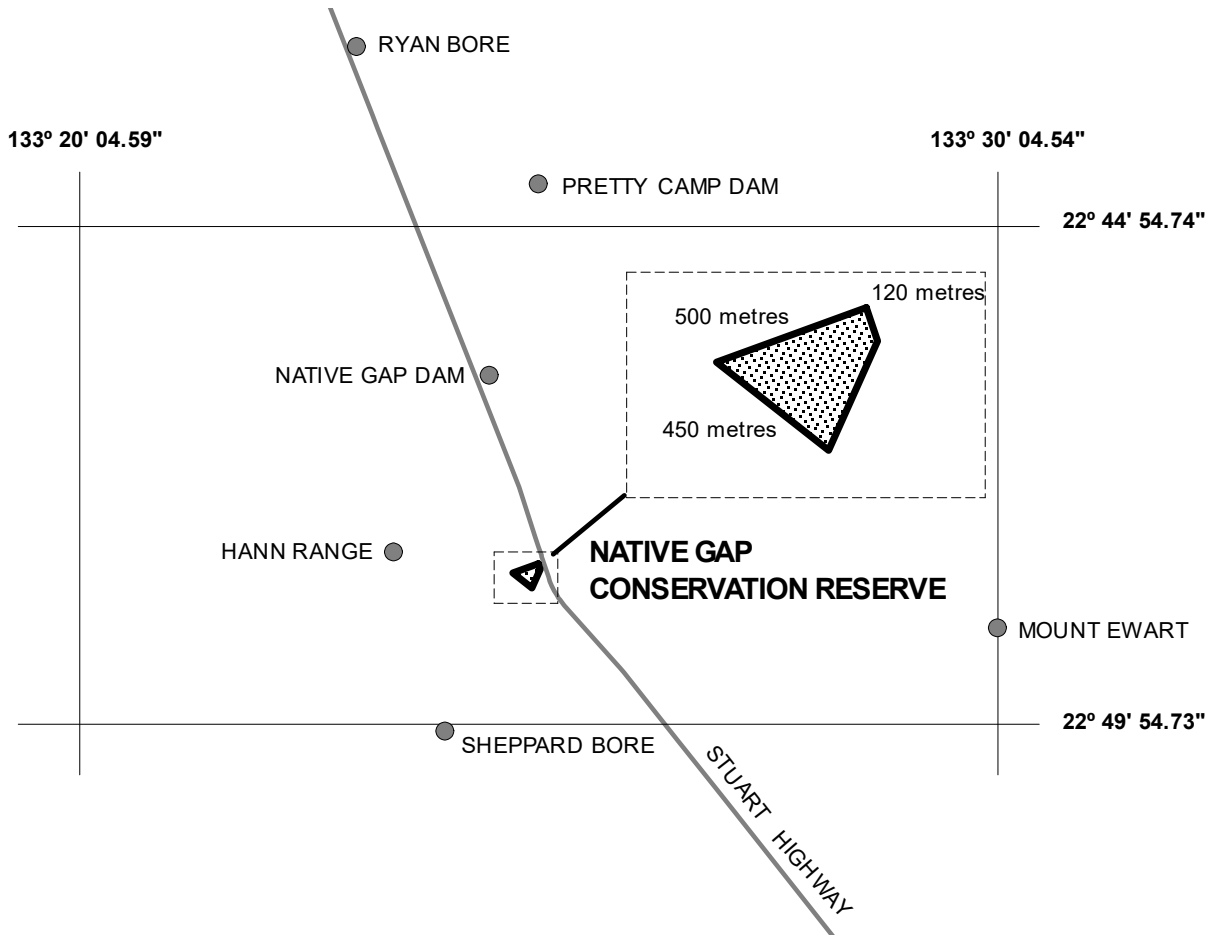
Northern Territory of Australia
Petroleum Act 1984
Reservation of Blocks – RB 189

I, Paul Andrew Kirby, Minister for Primary Industry and Resources, under section 9(1) of the *Petroleum Act 1984*, declare that the blocks within the Native Gap Conservation Reserve, shown stippled within the thick black lines on the plan in the Schedule, are not to be the subject of a grant of an exploration permit or licence.

Dated 13 February 2020

P. A. Kirby
Minister for Primary Industry and Resources

Schedule
SF53 Alice Springs



RB 189
0.1106 Sq Km

Datum: The displayed grid defining the 5'x 5' blocks is AGD66 and coordinates shown are GDA94

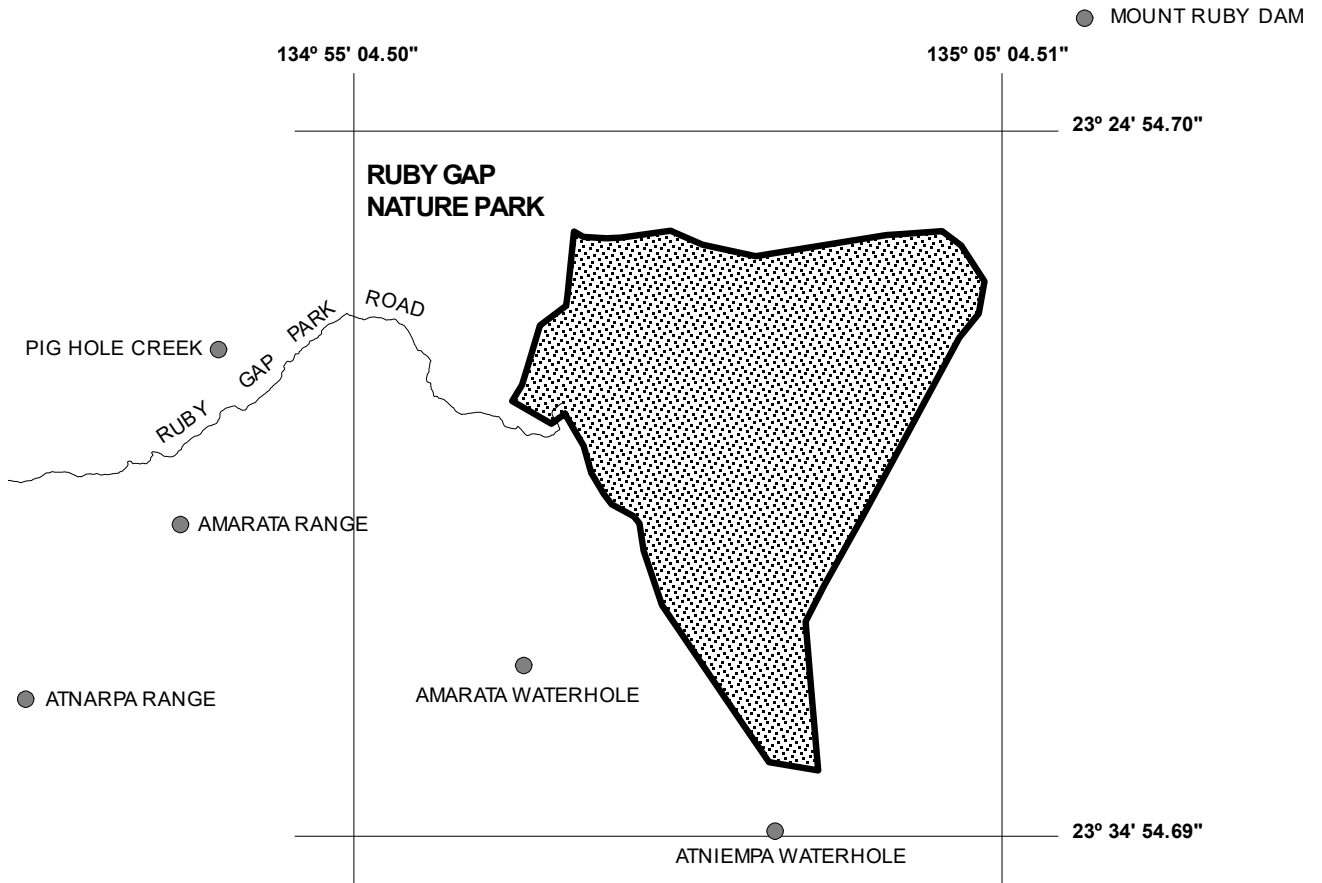
Northern Territory of Australia
Petroleum Act 1984
Reservation of Blocks – RB 190

I, Paul Andrew Kirby, Minister for Primary Industry and Resources, under section 9(1) of the *Petroleum Act 1984*, declare that the blocks within the Ruby Gap Nature Park, shown stippled within the thick black lines on the plan in the Schedule, are not to be the subject of a grant of an exploration permit or licence.

Dated 13 February 2020

P. A. Kirby
Minister for Primary Industry and Resources

Schedule
SF53 Alice Springs



RB 190
92.68 Sq Km

Datum: The displayed grid defining the 5' x 5' blocks is AGD66 and coordinates shown are GDA94

Northern Territory of Australia

Petroleum Act 1984

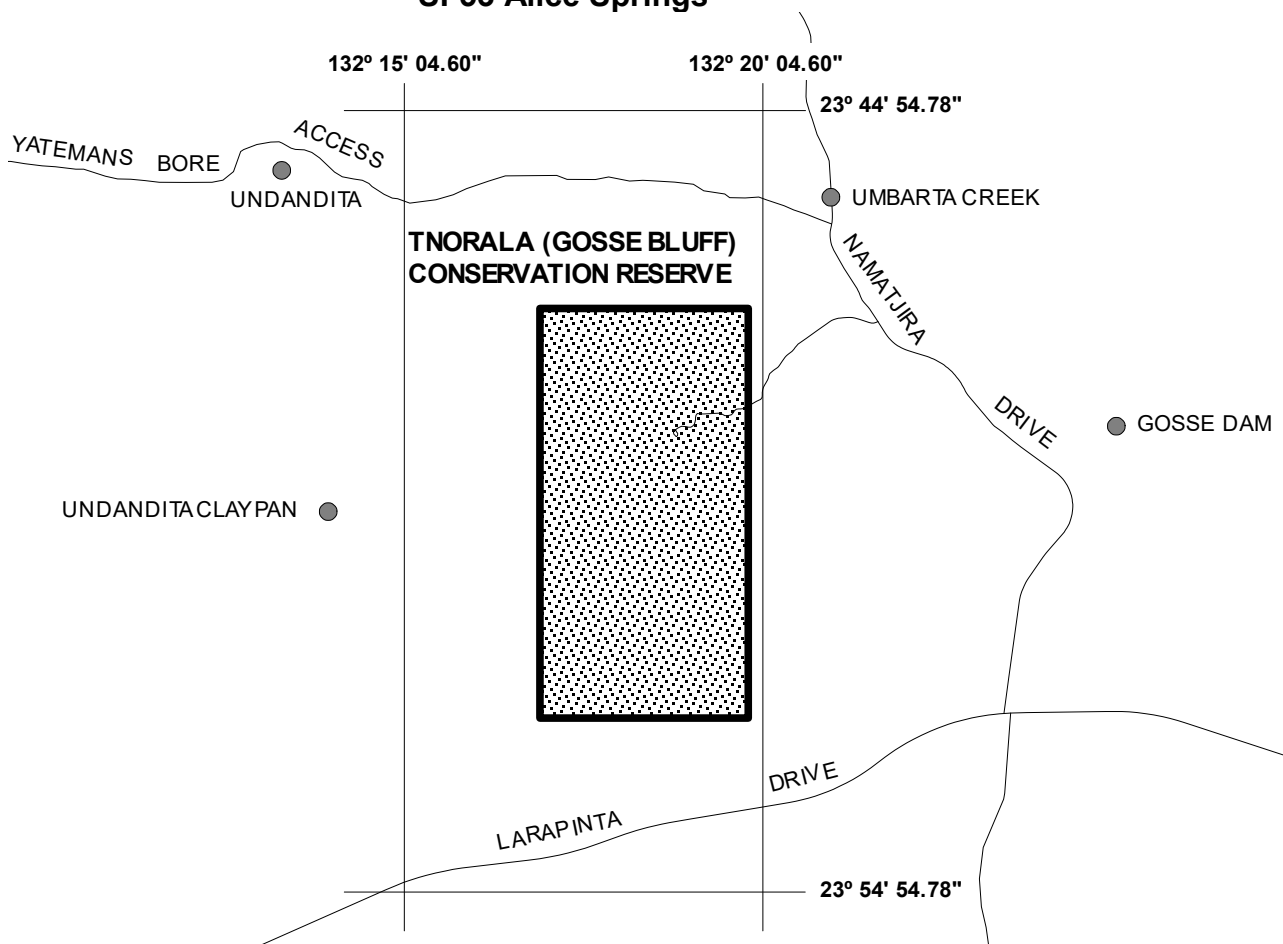
Reservation of Blocks – RB 191

I, Paul Andrew Kirby, Minister for Primary Industry and Resources, under section 9(1) of the *Petroleum Act 1984*, declare that the blocks within the Tnorala (Gosse Bluff) Conservation Reserve, shown stippled within the thick black lines on the plan in the Schedule, are not to be the subject of a grant of an exploration permit or licence.

Dated 13 February 2020

P. A. Kirby
Minister for Primary Industry and Resources

**Schedule
SF53 Alice Springs**



**RB 191
47.69 Sq Km**

Datum: The displayed grid defining the 5'x 5' blocks is AGD66 and coordinates shown are GDA94

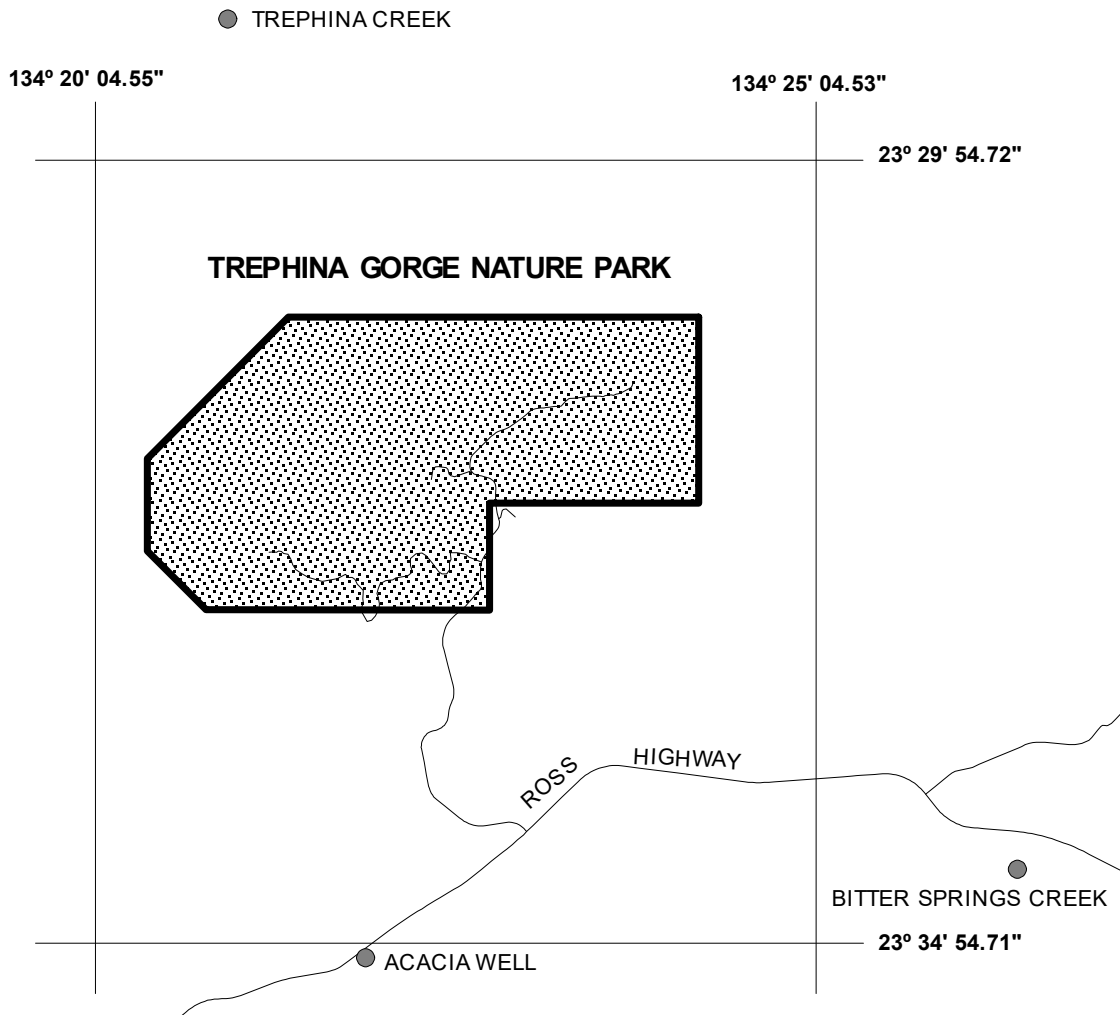
Northern Territory of Australia
Petroleum Act 1984
Reservation of Blocks – RB 192

I, Paul Andrew Kirby, Minister for Primary Industry and Resources, under section 9(1) of the *Petroleum Act 1984*, declare that the blocks within the Trepghina Gorge Nature Park, shown stippled within the thick black lines on the plan in the Schedule, are not to be the subject of a grant of an exploration permit or licence.

Dated 13 February 2020

P. A. Kirby
Minister for Primary Industry and Resources

Schedule
SF53 Alice Springs



RB 192
17.76 Sq Km

Datum: The displayed grid defining the 5'x 5' blocks is AGD66 and coordinates shown are GDA94

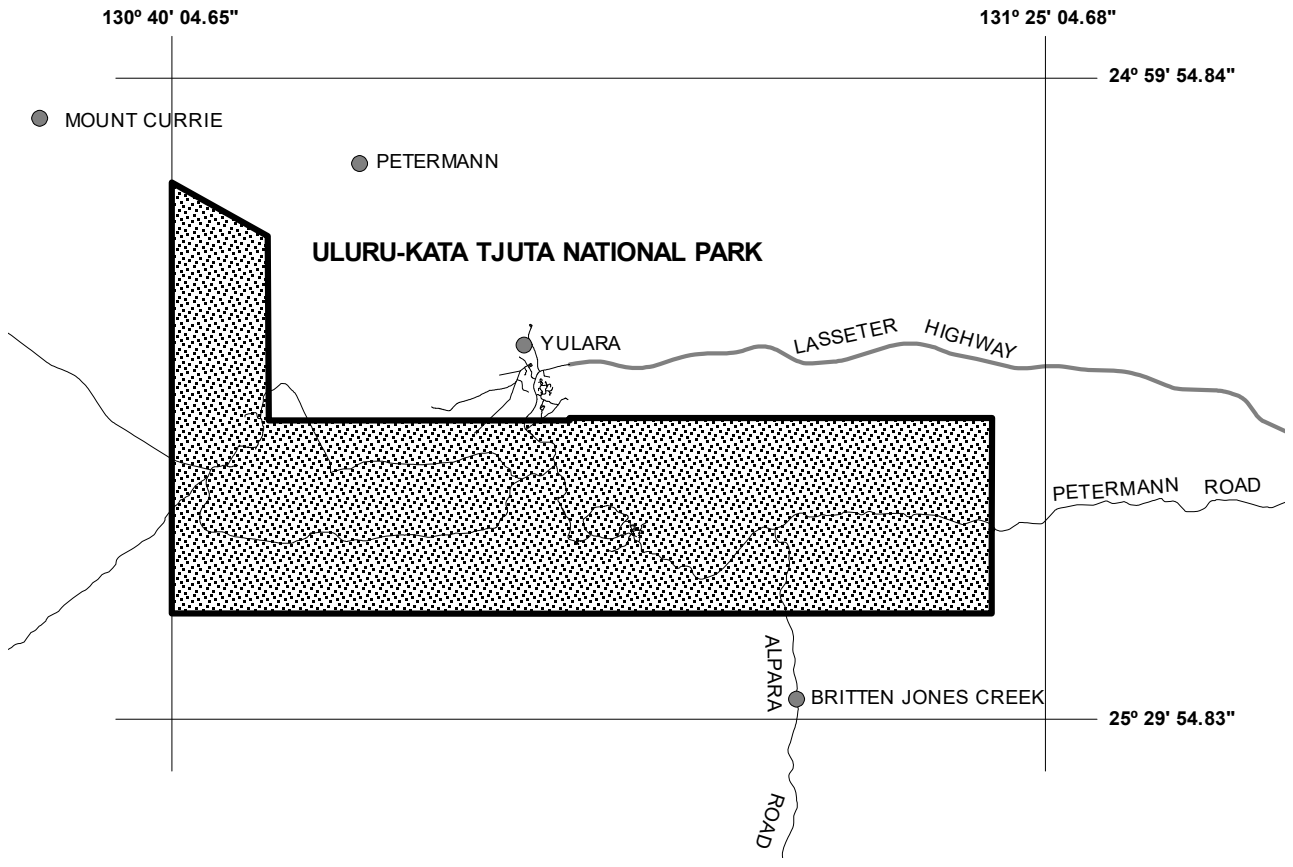
Northern Territory of Australia
Petroleum Act 1984
Reservation of Blocks – RB 193

I, Paul Andrew Kirby, Minister for Primary Industry and Resources, under section 9(1) of the *Petroleum Act 1984*, declare that the blocks within the Uluru-Kata Tjuta National Park, shown stippled within the thick black lines on the plan in the Schedule, are not to be the subject of a grant of an exploration permit or licence.

Dated 13 February 2020

P. A. Kirby
Minister for Primary Industry and Resources

Schedule
SG52 Peterman Ranges



RB 193
1 343 Sq Km

Datum: The displayed grid defining the 5'x 5' blocks is AGD66 and coordinates shown are GDA94

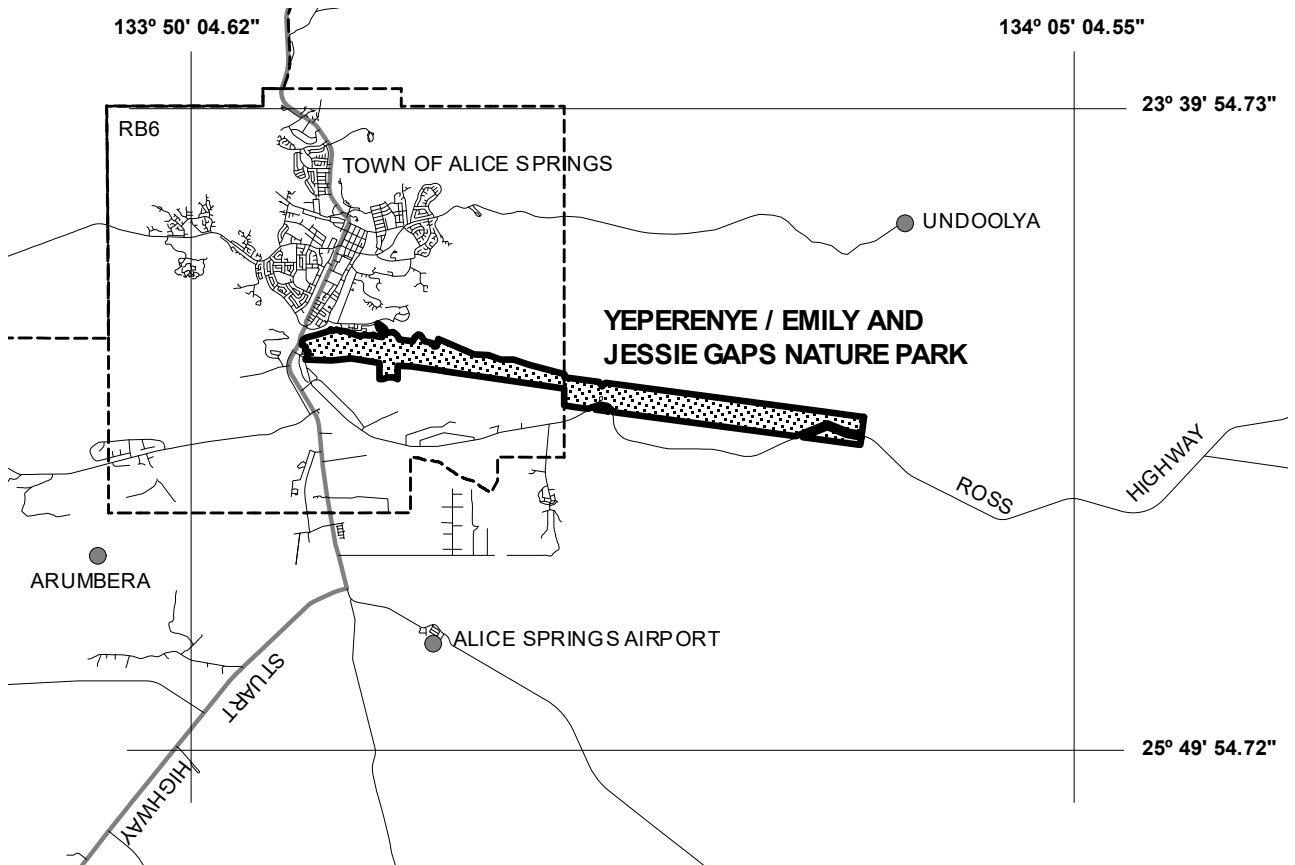
Northern Territory of Australia
Petroleum Act 1984
Reservation of Blocks – RB 194

I, Paul Andrew Kirby, Minister for Primary Industry and Resources, under section 9(1) of the *Petroleum Act 1984*, declare that the blocks within the Yeperenye / Emily and Jessie Gaps Nature Park, shown stippled within the thick black lines on the plan in the Schedule, are not to be the subject of a grant of an exploration permit or licence.

Dated 13 February 2020

P. A. Kirby
Minister for Primary Industry and Resources

Schedule
SF53 Alice Springs



RB 194
12.15 Sq Km

Datum: The displayed grid defining the 5'x 5' blocks is AGD66 and coordinates shown are GDA94

Northern Territory of Australia

Petroleum Act 1984

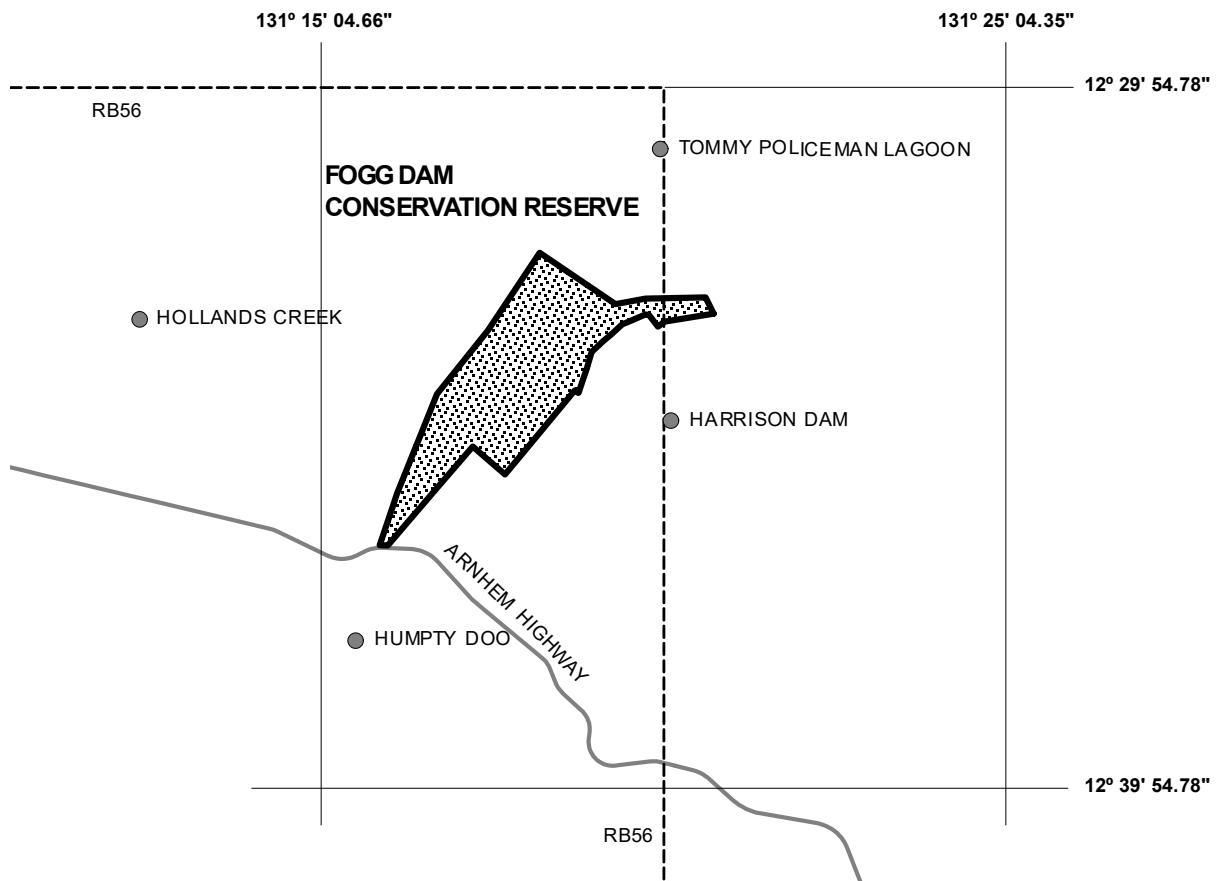
Reservation of Blocks – RB 195

I, Paul Andrew Kirby, Minister for Primary Industry and Resources, under section 9(1) of the *Petroleum Act 1984*, declare that the blocks within the Fogg Dam Conservation Reserve, shown stippled within the thick black lines on the plan in the Schedule, are not to be the subject of a grant of an exploration permit or licence.

Dated 13 February 2020

P. A. Kirby
Minister for Primary Industry and Resources

**Schedule
SD52 Darwin**



**RB 195
18.60 Sq Km**

Datum: The displayed grid defining the 5'x 5' blocks is AGD66 and coordinates shown are GDA94

Northern Territory of Australia

Petroleum Act 1984

Reservation of Blocks – RB 196

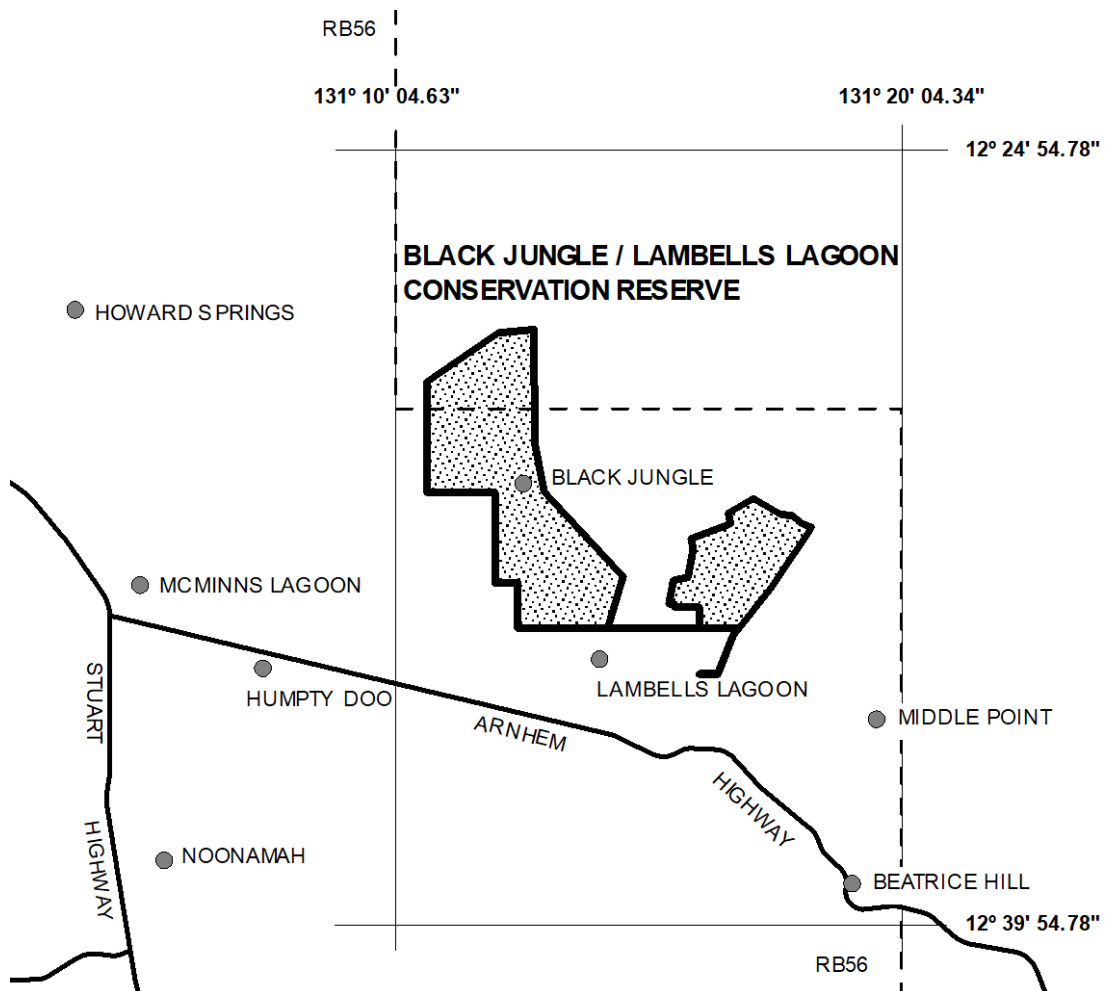
I, Paul Andrew Kirby, Minister for Primary Industry and Resources, under section 9(1) of the *Petroleum Act 1984*, declare that the blocks within the Black Jungle / Lambells Lagoon Conservation Reserve, shown stippled within the thick black lines on the plan in the Schedule, are not to be the subject of a grant of an exploration permit or licence.

Dated 13 February 2020

P. A. Kirby

Minister for Primary Industry and Resources

**Schedule
SD52 Darwin**



**RB 196
49.71 Sq Km**

Datum: The displayed grid defining the 5'x 5' blocks is AGD66 and coordinates shown are GDA94

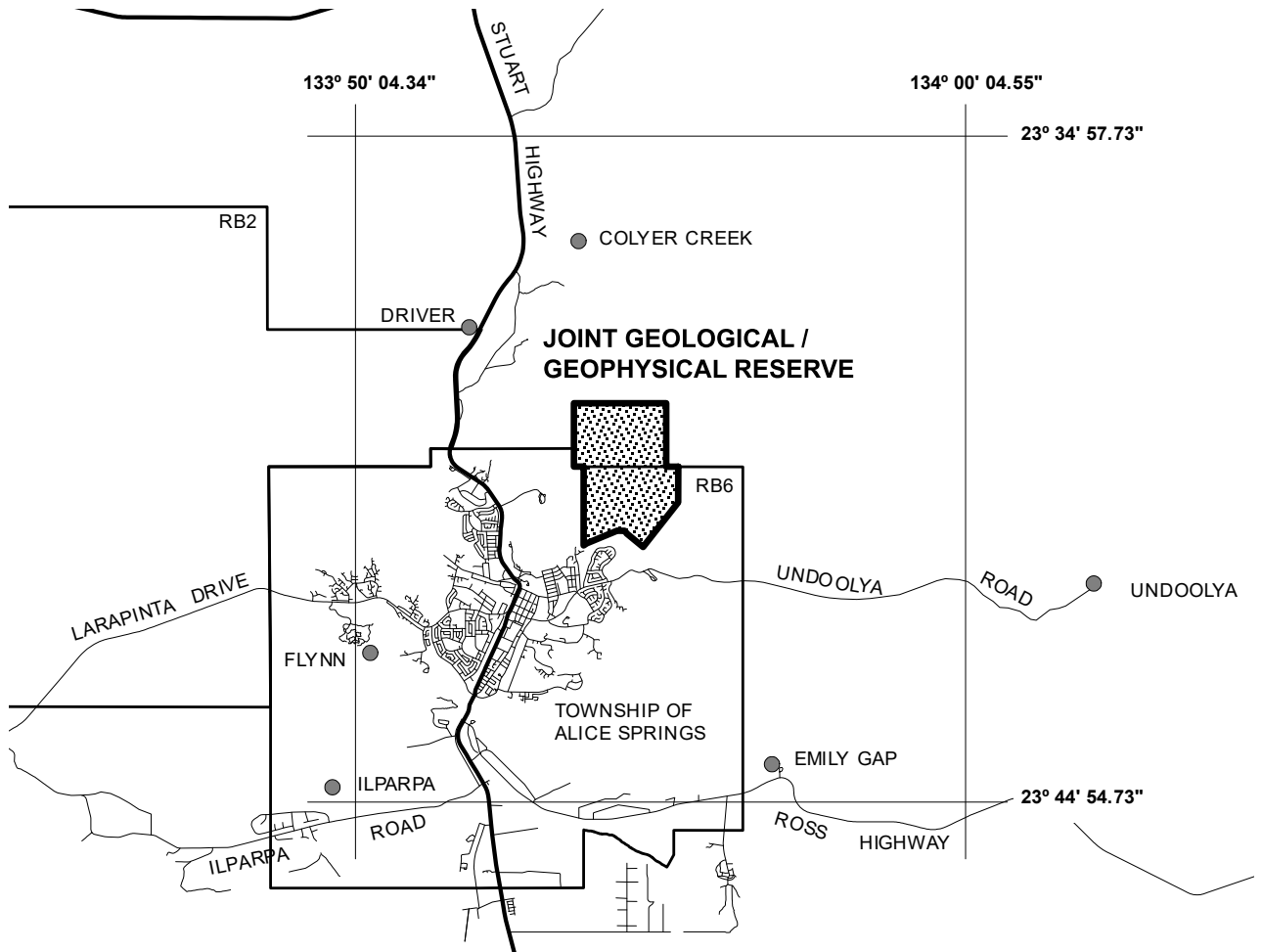
Northern Territory of Australia
Petroleum Act 1984
Reservation of Blocks – RB 197

I, Paul Andrew Kirby, Minister for Primary Industry and Resources, under section 9(1) of the *Petroleum Act 1984*, declare that the blocks within the Joint Geological / Geophysical Reserve, shown stippled within the thick black lines on the plan in the Schedule, are not to be the subject of a grant of an exploration permit or licence.

Dated 13 February 2020

P. A. Kirby
Minister for Primary Industry and Resources

Schedule
SF53 Alice Springs



RB 197
9.33 Sq Km

Datum: The displayed grid defining the 5'x 5' blocks is AGD66 and coordinates shown are GDA94

Northern Territory of Australia

Petroleum Act 1984

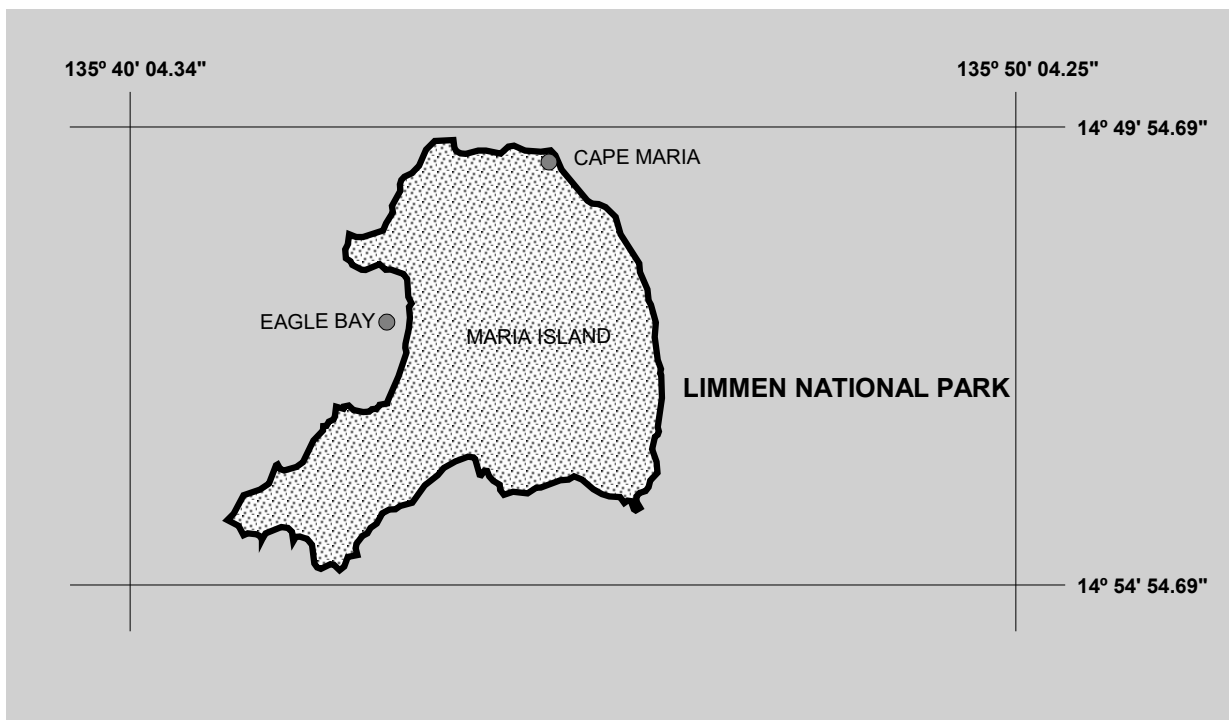
Reservation of Blocks – RB 199

I, Paul Andrew Kirby, Minister for Primary Industry and Resources, under section 9(1) of the *Petroleum Act 1984*, declare that the blocks within the Limmen National Park (Maria Island), shown stippled within the thick black lines on the plan in the Schedule, are not to be the subject of a grant of an exploration permit or licence.

Dated 13 February 2020

P. A. Kirby
Minister for Primary Industry and Resources

**Schedule
SD53 Roper River**



**RB 199
39.28 Sq Km**

Datum: The displayed grid defining the 5'x 5' blocks is AGD66 and coordinates shown are GDA94