

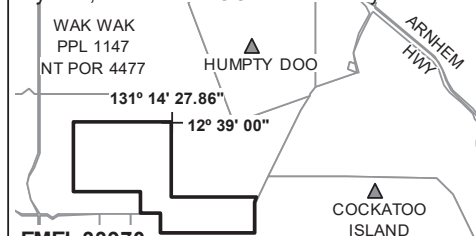
NOTICE OF MINERAL TITLE APPLICATIONS

MINERAL TITLES ACT 2010 SECTION 71

Objections or Submissions to mineral title applications (s71 [3])

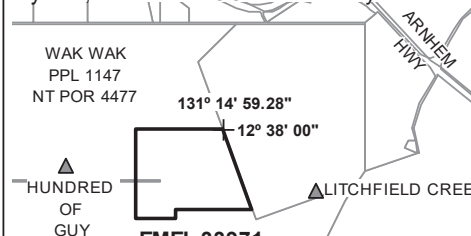
The landowner(s) of land in respect of which the following applications are made may lodge an objection to the grant of the application; any other persons may lodge a submission. Objections and submissions must be lodged in writing to the Department of Mining and Energy, GPO Box 4550, DARWIN NT 0801 or emailed to titles.info@nt.gov.au. Objections and submissions can also be lodged at Centrepoint Building, 48-50 Smith Street, Darwin, within 30 days from the relevant Notification Date, which is set out below.

Extractive Mineral Exploration Licence 33970 sought by OSTOJIC GROUP PTY LTD, ACN 009 629 805 and TRISTAR INDUSTRIES PTY LTD, ACN 009 647 321 over an area of 4 Blocks (8 km²) depicted below for a term of 2 years, within the NOOAMAH locality.



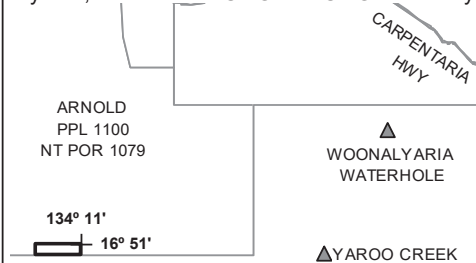
Not To Scale NMIG Map Sheet No: 5172

Extractive Mineral Exploration Licence 33971 sought by OSTOJIC GROUP PTY LTD, ACN 009 629 805 and TRISTAR INDUSTRIES PTY LTD, ACN 009 647 321 over an area of 2 Blocks (4 km²) depicted below for a term of 2 years, within the NOOAMAH locality.



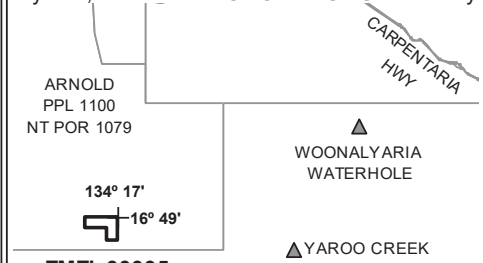
Not To Scale NMIG Map Sheet No: 5172

Extractive Mineral Exploration Licence 33994 sought by TAMBORAN INFRASTRUCTURE PTY LTD, ACN 163 215 156 over an area of 4 Blocks (13 km²) depicted below for a term of 2 years, within the AMUNGEE MUNGEE locality.



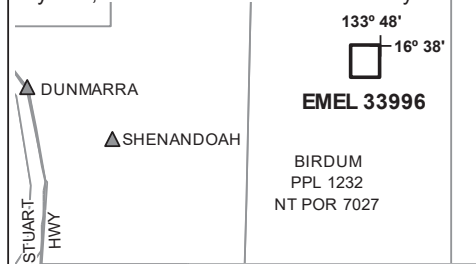
Not To Scale NMIG Map Sheet No: 5764

Extractive Mineral Exploration Licence 33995 sought by TAMBORAN INFRASTRUCTURE PTY LTD, ACN 163 215 156 over an area of 4 Blocks (14 km²) depicted below for a term of 2 years, within the AMUNGEE MUNGEE locality.



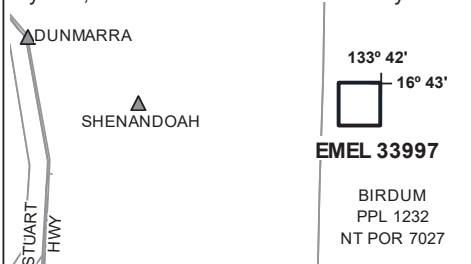
Not To Scale NMIG Map Sheet No: 5764

Extractive Mineral Exploration Licence 33996 sought by TAMBORAN INFRASTRUCTURE PTY LTD, ACN 163 215 156 over an area of 4 Blocks (14 km²) depicted below for a term of 2 years, within the WARRAMBAN locality.



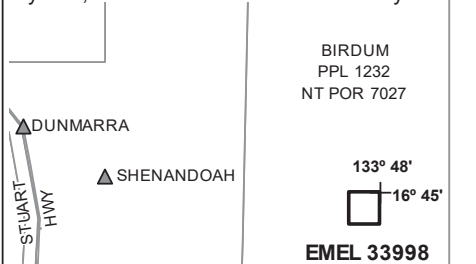
Not To Scale NMIG Map Sheet No: 5664

Extractive Mineral Exploration Licence 33997 sought by TAMBORAN INFRASTRUCTURE PTY LTD, ACN 163 215 156 over an area of 4 Blocks (14 km²) depicted below for a term of 2 years, within the WARRAMBAN locality.



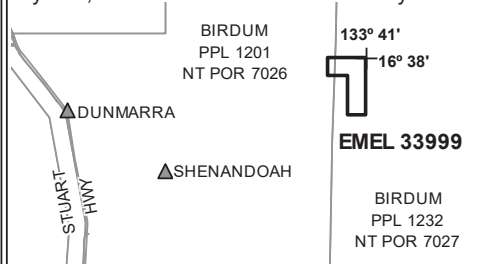
Not To Scale NMIG Map Sheet No: 5664

Extractive Mineral Exploration Licence 33998 sought by TAMBORAN INFRASTRUCTURE PTY LTD, ACN 163 215 156 over an area of 4 Blocks (14 km²) depicted below for a term of 2 years, within the WARRAMBAN locality.



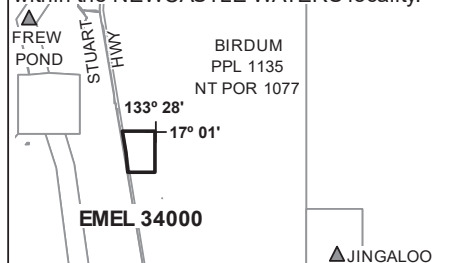
Not To Scale NMIG Map Sheet No: 5664

Extractive Mineral Exploration Licence 33999 sought by TAMBORAN INFRASTRUCTURE PTY LTD, ACN 163 215 156 over an area of 4 Blocks (14 km²) depicted below for a term of 2 years, within the WARRAMBAN locality.



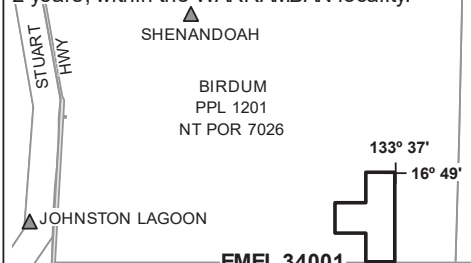
Not To Scale NMIG Map Sheet No: 5664

Extractive Mineral Exploration Licence 34000 sought by TAMBORAN INFRASTRUCTURE PTY LTD, ACN 163 215 156 over an area of 4 Blocks (10 km²) depicted below for a term of 2 years, within the NEWCASTLE WATERS locality.



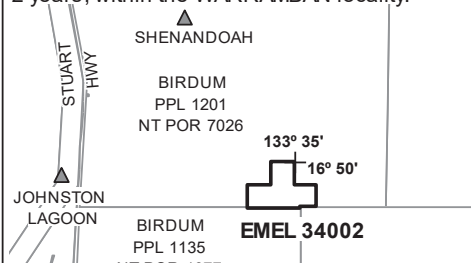
Not To Scale NMIG Map Sheet No: 5563

Extractive Mineral Exploration Licence 34001 sought by TAMBORAN INFRASTRUCTURE PTY LTD, ACN 163 215 156 over an area of 4 Blocks (13 km²) depicted below for a term of 2 years, within the WARRAMBAN locality.



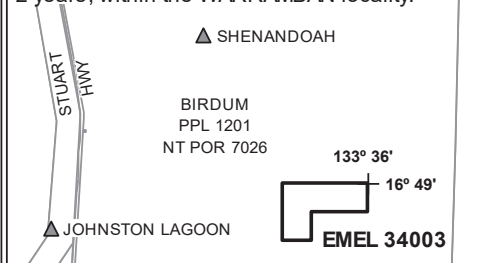
Not To Scale NMIG Map Sheet No: 5664

Extractive Mineral Exploration Licence 34002 sought by TAMBORAN INFRASTRUCTURE PTY LTD, ACN 163 215 156 over an area of 4 Blocks (13 km²) depicted below for a term of 2 years, within the WARRAMBAN locality.



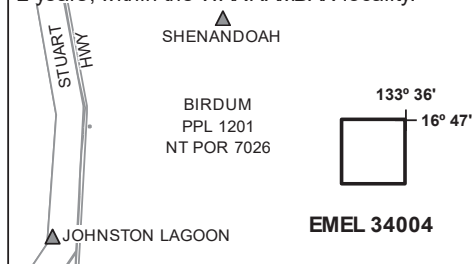
Not To Scale NMIG Map Sheet No: 5664

Extractive Mineral Exploration Licence 34003 sought by TAMBORAN INFRASTRUCTURE PTY LTD, ACN 163 215 156 over an area of 4 Blocks (14 km²) depicted below for a term of 2 years, within the WARRAMBAN locality.



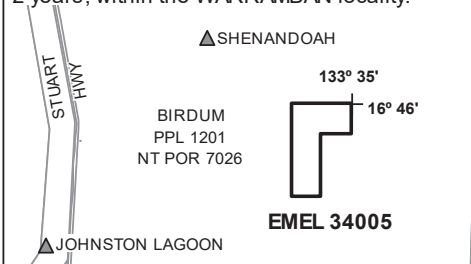
Not To Scale NMIG Map Sheet No: 5664

Extractive Mineral Exploration Licence 34004 sought by TAMBORAN INFRASTRUCTURE PTY LTD, ACN 163 215 156 over an area of 4 Blocks (14 km²) depicted below for a term of 2 years, within the WARRAMBAN locality.



Not To Scale NMIG Map Sheet No: 5664

Extractive Mineral Exploration Licence 34005 sought by TAMBORAN INFRASTRUCTURE PTY LTD, ACN 163 215 156 over an area of 4 Blocks (14 km²) depicted below for a term of 2 years, within the WARRAMBAN locality.



Not To Scale NMIG Map Sheet No: 5664

Notification Date: 11 December 2024